



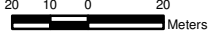
**Signature (s)**



**Witness (es)**                      **Date**

**Signature (s)**

**Witness (es)**                      **Date**



**Department of Infrastructure**  
**Estate Shared Services**  
**LD-33 Grazing Licence Braddan**


 Scale 1:2,000  
 Date: 10 November 2017 02:18 PM User: stdserun

Map produced with the permission of the Department of Infrastructure Mapping Service. © Crown Copyright. Department of Infrastructure, Isle of Man. Reproduction of map in any form prohibited without prior permission from the publishers. Mapping enquiries: 01624 685924 email: mapping@gov.im website: http://www.gov.im/dige/planning/cartography.xml

524830

Braddan Primary School