

Services serving Willaston including evening service 1 to/from Hailwood Avenue

via Promenades, Royal Avenue, Birch Hill and Hailwood Avenue

via Rosemount and St Ninian's

via Rosemount, Victoria Road, Birch Hill and Hailwood Avenue






via Westmoreland Road, Ballabrooie and St Ninian's

via Westmoreland Road, St Ninian's and Tromode Park Estate


11 **11H**
12 **12A** **22** **22A**
25
26
27

11 **11H**
12 **12A** **22** **22A**
25
26
27

Saturdays Jesarn

Place	Service	12A	12A	12	11	12	11	12	25	12	11	22A	1	22	26	25	1	22	27	25	1	22	26	25
Noble's Hospital, main entrance		-	-	-	-	-	-	-	-	-	-	-	-	-	-	-	-	-	1000	-	-	-	1100	-
Douglas, Loch Promenade Stop F		-	-	-	0550	-	0625	-	-	-	0745	-	0845	-	-	-	0945	-	-	-	1045	-	-	-
Douglas, Lord Street Stop D dep		-	-	-	-	0610	-	0648	0705	0725	-	0834	-	0900	0915	0930	-	1000	1015	1030	-	1100	1115	1130
Rosemount, Trinity Church		-	-	-	-	0613	-	0651	0708	0728	-	0838	-	0904	-	0934	-	1004	-	1034	-	1104	-	1134
Westmoreland Road, health centre		-	-	-	-	-	-	-	-	-	-	-	-	-	0920	-	-	-	1020	-	-	-	1120	-
St Ninian's, school		-	-	-	-	0616	-	0654	-	0731	-	0842	-	0908	0930	-	-	1008	1025	-	-	1108	1130	-
Willaston, shops		05w09	05w29	05w49	-	0619	-	0657	VMA	0734	-	0845	-	0911	0933	VMA	-	1011	1033	VMA	-	1111	1133	VMA
Hailwood Avenue, Cat With No Tail		0511	0531	0551	-	0623	-	0701	-	0738	-	0849	0904	0915	-	-	1004	1015	-	-	1104	1115	-	-
Birch Hill, shop		0515	0535	0555	0606	0629	0643	0707	0726	0744	0803	0900	-	0921	-	0951	-	1021	-	1051	-	1121	-	1151
Hailwood Avenue, Cronk-y-Berry School		-	-	-	0610	-	0648	-	0731	-	0808	0905	-	MAV	-	0956	-	MAV	-	1056	-	MAV	-	1156
Willaston School, shelter		-	-	-	0613	-	0652	-	0735	-	0812	0909	-	-	0939	1000	-	-	1039	1100	-	-	1139	1200
St Ninian's, shelter		-	-	-	0618	-	0657	-	0740	-	0817	0914	-	-	-	1005	-	-	-	1105	-	-	-	1205
Prospect Terrace		-	-	-	0621	-	0700	-	0743	-	0820	0917	-	0935	-	1008	-	1035	-	1108	-	1135	-	1208
St Ninian's, Bray Hill		-	-	-	-	-	-	-	-	-	-	-	-	-	0944	-	-	-	1044	-	-	-	1144	-
Westmoreland Road, health centre		-	-	-	-	-	-	-	-	-	-	-	-	-	0950	-	-	-	1050	-	-	-	1150	-
Douglas, Lord Street, arr		0528	0548	0608	0626	0645	0706	0725	0750	0802	0827	0924	0925	0942	0956	1015	1025	1042	1056	1115	1125	1142	1156	1215
Douglas, Lord Street Stop B, dep		-	-	-	-	-	-	-	-	-	-	-	-	0947	-	-	-	1047	-	-	-	1147	-	-
Douglas, Banks Circus		-	-	-	-	-	-	-	-	-	-	-	-	-	-	-	-	-	-	-	-	-	-	1220
Noble's Hospital, main entrance		-	-	-	-	-	-	-	-	-	-	-	-	0957	-	-	-	1057	-	-	-	1157	-	-







Glossary:



- B** - Operates direct to Banks Circus via Athol Street
- h** - Serves Hillberry Road and Avondale Road but not Birch Hill estate and continues to Ramsey
- MAV** - Operates via Manx Arms and Victoria Road
- N** - Operates via Johnny Watterson's Lane and not Willaston estate
- T** - Serves Ballanard Road & Johnny Watterson's Lane and not Willaston shops
- VMA** - Operates via Victoria Road and Manx Arms
- W** - Commences at Johnny Watterson's Lane, Cemetery stop and not Willaston shops
-  - Hullad Oie Night Owl, premium fares apply (also operates daily Wednesday 31 May to Saturday 10 June 2017)

For Sunday journeys to and from Willaston and Hailwood Avenue please see services 1, 11, 12 and 12A on pages 24 - 27

Saturdays

Jesarn

Place	Service	1	22	27	25	1	22	26	25	1	22	27	25	1	22	26	25	1	22	27	25	1	22A
Noble's Hospital, main entrance		-	-	1200	-	-	-	1300	-	-	-	1400	-	-	-	1500	-	-	-	1600	-	-	-
Douglas, Banks Circus		-	-	-	-	-	-	-	1325	-	-	-	1425	-	-	-	-	-	-	-	1625	-	-
Douglas, Loch Promenade Stop F		1145	-	-	-	1245	-	-	-	1345	-	-	-	1445	-	-	-	1545	-	-	-	1645	-
Douglas, Lord Street Stop D dep		-	1200	1215	1230	-	1300	1315	1330	-	1400	1415	1430	-	1500	1515	1530	-	1600	1615	1630	-	1714
Rosemount, Trinity Church		-	1204	-	1234	-	1304	-	1334	-	1404	-	1434	-	1504	-	1534	-	1604	-	1634	-	1718
Westmoreland Road, health centre		-	-	1220	-	-	-	1320	-	-	-	1420	-	-	-	1520	-	-	-	1620	-	-	-
St Ninian's, school		-	1208	1225	-	-	1308	1330	-	-	1408	1425	-	-	1508	1530	-	-	1608	1625	-	-	1722
Willaston, shops		-	1211	1233	VMA	-	1311	1333	VMA	-	1411	1433	VMA	-	1511	1533	VMA	-	1611	1633	VMA	-	1725
Hailwood Avenue, Cat With No Tail		1204	1215	-	-	1304	1315	-	-	1404	1415	-	-	1504	1515	-	-	1604	1615	-	-	1704	1729
Birch Hill, shop		-	1221	-	1251	-	1321	-	1351	-	1421	-	1451	-	1521	-	1551	-	1621	-	1651	-	1735
Hailwood Avenue, Cronk-y-Berry School		-	MAV	-	1256	-	MAV	-	1356	-	MAV	-	1456	-	MAV	-	1556	-	MAV	-	1656	-	1740
Willaston School, shelter		-	-	1239	1300	-	-	1339	1400	-	-	1439	1500	-	-	1539	1600	-	-	1639	1700	-	1744
St Ninian's, shelter		-	-	-	1305	-	-	-	1405	-	-	-	1505	-	-	-	1605	-	-	1644	1705	-	1749
Prospect Terrace		-	1235	-	1308	-	1335	-	1408	-	1435	-	1508	-	1535	-	1608	-	1635	1648	1708	-	1752
St Ninian's, Bray Hill		-	-	1244	-	-	-	1344	-	-	-	1444	-	-	-	1544	-	-	-	-	-	-	-
Westmoreland Road, health centre		-	-	1250	-	-	-	1350	-	-	-	1450	-	-	-	1550	-	-	-	1650	-	-	-
⁸ Douglas, Lord Street, arr		1225	1242	1256	1315	1325	1342	1356	1415	1425	1442	1456	1515	1525	1542	1556	1615	1625	1642	1656	1715	1725	1759
Douglas, Lord Street Stop B, dep		-	1247	-	-	-	1347	-	-	-	1447	-	-	-	1547	-	-	-	-	-	-	-	-
Douglas, Banks Circus		-	-	-	1320	-	-	-	1420	-	-	-	1520	-	-	-	-	-	-	-	1720	-	-
Noble's Hospital, main entrance		-	1257	-	-	-	1357	-	-	-	1457	-	-	-	1557	-	-	-	-	-	-	-	-

Place	Service	11	12	1	11	12	1	11	12	1	11	12	1	11	12	11	12	11	11	12	11	N3	
Douglas, Loch Promenade Stop F		1745	-	1825	1845	-	1925	1945	-	2025	2045	-	2125	2145	-	2225	-	-	2245	-	2335	-	
Douglas, Lord Street Stop D dep		-	1745	-	-	1845	-	-	1945	-	-	2045	-	-	2145	-	2225	-	-	2310	-	0015	
Rosemount, Trinity Church		-	1748	-	-	1848	-	-	1948	-	-	2048	-	-	2148	-	2228	-	-	2313	-	0018	
St Ninian's, school		-	1752	-	-	1852	-	-	1952	-	-	2052	-	-	2152	-	2231	-	-	2317	-	0021	
Willaston, shops		-	1755	-	-	1855	-	-	1955	-	-	2055	-	-	2155	-	2234	-	-	2320	-	00T24	
Hailwood Avenue, Cat With No Tail		-	1759	1844	-	1859	1944	-	1959	2044	-	2059	2144	-	2159	-	2238	-	-	2324	-	0026	
Birch Hill, shop		1803	1806	-	1903	1906	-	2003	2006	-	2103	2106	-	2203	2206	2244	2243	2244	2303	2329	2351	h	
Hailwood Avenue, Cronk-y-Berry School		1808	-	-	1908	-	-	2008	-	-	2108	-	-	2208	-	-	-	2248	2307	-	2355	-	
Willaston School, shelter		1812	-	-	1912	-	-	2012	-	-	2112	-	-	2212	-	-	-	2251	N	-	N	-	
St Ninian's, shelter		1817	-	-	1917	-	-	2017	-	-	2117	-	-	2217	-	-	-	2256	2311	-	2359	-	
Prospect Terrace		1820	-	-	1920	-	-	2020	-	-	2120	-	-	2220	-	-	-	2259	2314	-	0002	-	
Douglas, Lord Street		1827	1824	1905	1927	1924	2005	2027	2024	2105	2127	2122	2204	2227	2222	2304	-	2304	B	2345	B	-	