

Services serving Willaston

via Promenades, Royal Avenue, Birch Hill and Hailwood Avenue

via Rosemount and St Ninian's

via Rosemount, Victoria Road, Birch Hill and Hailwood Avenue

via Westmoreland Road, Ballabrooie and St Ninian's

via Westmoreland Road, St Ninian's and Tromode Park Estate

11

12

12A

22

22A

25

26

27

11

12

12A

22

22A







25

26

27

Mondays to Fridays

Jelune dys Jeheiney

Place	Service	12A	12A	12	11	22	11	12	25	12	Sch	NSch	NSch	Sch	3	22A	11	22	26	25	22	27
Noble's Hospital, main entrance		-	-	-	-	-	-	-	-	-	-	-	-	-	-	-	-	-	-	-	-	1000
Douglas, Banks Circus		-	-	-	-	0605	-	-	0700	-	-	-	-	-	-	-	-	-	-	-	-	-
Douglas, Loch Promenade Stop F		-	-	-	0550	-	0625	-	-	-	-	-	-	-	-	-	0850	-	-	-	-	-
Douglas, Lord Street Stop D dep		-	-	-	-	0610	-	0648	0705	0725	-	-	-	-	-	0834	-	0900	0915	0930	1000	1015
Rosemount, Trinity Church		-	-	-	-	0613	-	0651	0709	0728	-	-	-	-	-	0838	-	0904	-	0934	1004	-
Westmoreland Road, health centre		-	-	-	-	-	-	-	-	-	-	-	-	-	-	-	-	-	0920	-	-	1020
St Ninian's, school		-	-	-	-	0616	-	0654	-	0731	-	-	-	-	-	0842	-	0908	0930	-	1008	1025
Willaston, shops		05w09	05w29	05w49	-	0619	-	0658	VMA	0734	-	-	-	-	-	0845	-	0911	0933	VMA	1011	1033
Hailwood Avenue, Cat With No Tail		0511	0531	0551	-	0623	-	0701	-	0738	-	-	-	-	-	0849	-	0915	-	-	1015	-
Birch Hill, shop		0515	0535	0555	0606	0628	0643	0707	0726	0744	0800	0805	-	-	-	0900	0908	0921	-	0951	1021	-
Hailwood Avenue, Cronk-y-Berry School		-	-	-	0610	MAV	0648	-	0731	-	0805	0810	0822	0822	0905	0913	MAV	-	0956	MAV	-	-
Willaston School, shelter		-	-	-	0613	-	0652	-	0735	-	0809	0814	0826	0826	0909	0917	-	0939	1000	-	1039	-
St Ninian's, shelter		-	-	-	0618	-	0657	-	0740	-	0819	0819	0831	0836	0914	0922	-	-	1005	-	-	-
Prospect Terrace		-	-	-	0621	0642	0700	-	0743	-	0822	0822	0834	0839	0917	0925	0935	-	1008	1035	-	-
St Ninian's, Bray Hill		-	-	-	-	-	-	-	-	-	-	-	-	-	-	-	-	-	0944	-	-	1044
Westmoreland Road, health centre		-	-	-	-	-	-	-	-	-	-	-	-	-	-	-	-	-	0950	-	-	1050
Douglas, Lord Street arr		0528	0548	0608	0626	0647	0706	0725	0750	0802	0829	0829	0841	0846	0924	0932	0942	0956	1015	1042	1056	-
Douglas, Lord Street Stop B dep		-	-	-	-	-	-	-	-	-	-	-	-	-	-	-	-	0947	-	-	1047	-
Douglas, Banks Circus		-	-	-	-	0652	-	-	-	-	-	-	0846	0851	-	-	-	-	-	1020	-	-
Noble's Hospital, main entrance		-	-	-	-	-	-	-	-	-	-	-	-	-	-	-	-	0957	-	-	1057	-

Mondays to Fridays

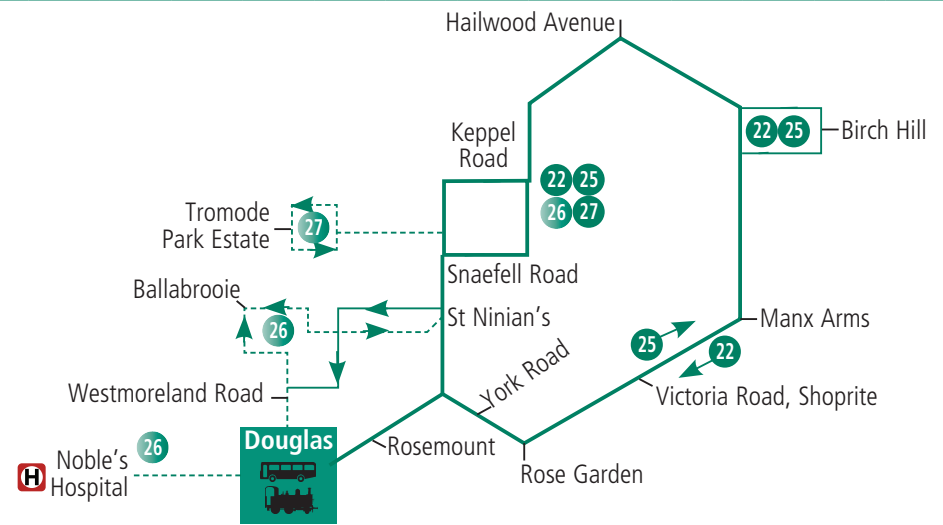
Jelune dys Jeheiney

Place	Service	NSch		Sch		Sch		Sch		Sch		Sch		Sch		Sch		Sch		Sch		Sch	
		25	22	26	25	22	27	25	22	26	25	22	27	25	22	26	25	22	27	25	22	27	25
Noble's Hospital, main entrance		-	-	1100	-	-	1200	-	-	1300	-	-	1400	-	-	-	1500	-	-	-	1600	-	-
Douglas, Banks Circus		1025	-	-	-	-	-	-	-	-	1325	-	-	1425	-	-	-	-	1525	-	-	-	-
Douglas, Lord Street Stop D dep		1030	1100	1115	1130	1200	1215	1230	1300	1315	1330	1400	1415	1430	1500	1500	1515	-	1530	1600	1615	1630	1710
Rosemount, Trinity Church		1034	1104	-	1134	1204	-	1234	1304	-	1334	1404	-	1434	1504	1504	-	-	1534	1604	-	1634	1718
Westmoreland Road, health centre		-	-	1120	-	-	1220	-	-	1320	-	-	1420	-	-	-	1520	-	-	-	1620	-	-
St Ninian's, school		-	1108	1130	-	1208	1225	-	1308	1330	-	1408	1425	-	1508	1509	1530	-	-	1608	1625	-	1722
Willaston, shops		VMA	1111	1133	VMA	1211	1233	VMA	1311	1333	VMA	1411	1433	VMA	1511	1511	1533	-	VMA	1611	1633	VMA	1725
Hailwood Avenue, Cat With No Tail		-	1115	-	-	1215	-	-	1315	-	-	1415	-	-	1515	1515	-	-	-	1615	-	-	1729
Birch Hill, shop		1051	1121	-	1151	1221	-	1251	1321	-	1351	1421	-	1451	1521	1521	-	-	1551	1621	-	1651	1735
St Ninian's Lower School		-	-	-	-	-	-	-	-	-	-	-	-	-	-	1530	-	-	-	-	-	-	-
Hailwood Avenue, Cronk-y-Berry School		1056	MAV	-	1156	MAV	-	1256	MAV	-	1356	MAV	-	1456	MAV	MAV	-	-	1556	MAV	-	1656	1740
Willaston School, shelter		-	-	1139	1200	-	1239	1300	-	1339	1400	-	1439	1500	-	-	1539	1554	1600	-	1639	1700	1744
St Ninian's, shelter		1105	-	-	1205	-	-	1305	-	-	1405	-	-	1505	-	-	-	1559	1605	-	1644	1705	1749
Prospect Terrace		1108	1135	-	1208	1235	-	1308	1335	-	1408	1435	-	1509	1535	1549	-	1602	1608	1635	1647	1708	1752
St Ninian's, Bray Hill		-	-	1144	-	-	1244	-	-	1344	-	-	1444	-	-	-	1544	-	-	-	-	-	-
Westmoreland Road, health centre		-	-	1150	-	-	1250	-	-	1350	-	-	1450	-	-	-	1550	-	-	-	1650	-	-
Douglas, Lord Street arr		1115	1142	1156	1215	1242	1256	1315	1342	1356	1415	1442	1456	1515	1542	1556	1556	1609	1615	1642	1656	1715	1759
Douglas, Lord Street Stop B dep		-	1147	-	-	1247	-	-	1347	-	-	1447	-	-	1547	-	-	-	-	1647	-	-	-
Douglas, Banks Circus		1120	-	-	1220	-	-	-	-	-	1420	-	-	-	-	-	-	-	-	-	-	1720	1804
Noble's Hospital, main entrance		-	1157	-	-	1257	-	-	1357	-	-	1457	-	-	1557	-	-	-	-	1657	-	-	-

Glossary:

- MAV** - Operates via Manx Arms and Victoria Road
- NSch** - Operates School Holidays only
- Sch** - Operates Schooldays only
- VMA** - Operates via Victoria Road and Manx Arms
- w** - Commences at Johnny Watterson's Lane, Cemetery stop and not Willaston shops

For daytime buses between Birch Hill/Hailwood Avenue and Douglas and vice versa via the Promenades please see Services 1 & 1H



Services serving Willaston including evening service 1 to/from Hailwood Avenue

via Promenades, Royal Avenue, Birch Hill and Hailwood Avenue

via Rosemount and St Ninian's

11

12



11

12


Mondays to Fridays

Jelune dys Jeheiney

F

Place	Service	11	12	1	11	12	1	11	12	1	11	12	1	11	12	1	12	11	11	12	11	N3
Douglas, Loch Promenade Stop F		1745	–	1825	1845	–	1925	1945	–	2025	2045	–	2125	2145	–	2225	–	–	2245	–	2335	–
Douglas, Lord Street Stop D dep		–	1745	–	–	1845	–	–	1945	–	–	2045	–	–	2145	–	2225	–	–	2310	–	0015
Rosemount, Trinity Church		–	1748	–	–	1848	–	–	1948	–	–	2048	–	–	2148	–	2228	–	–	2313	–	0018
St Ninian's, school		–	1752	–	–	1852	–	–	1952	–	–	2052	–	–	2152	–	2231	–	–	2317	–	0021
Willaston, shops		–	1755	–	–	1855	–	–	1955	–	–	2055	–	–	2155	–	2234	–	–	2320	–	00T24
Hailwood Avenue, Cat With No Tail		–	1759	1844	–	1859	1944	–	1959	2044	–	2059	2144	–	2159	–	2238	–	–	2324	–	0026
Birch Hill, shop		1803	1806	–	1903	1906	–	2003	2006	–	2103	2106	–	2203	2206	2244	2243	2244	2303	2329	2351	h
Hailwood Avenue, Cronk-y-Berry School		1808	–	–	1908	–	–	2008	–	–	2108	–	–	2208	–	–	–	2248	2307	–	2355	–
Willaston School, shelter		1812	–	–	1912	–	–	2012	–	–	2112	–	–	2212	–	–	–	2251	N	–	N	–
St Ninian's, shelter		1817	–	–	1917	–	–	2017	–	–	2117	–	–	2217	–	–	–	2256	2311	–	2359	–
Prospect Terrace		1820	–	–	1920	–	–	2020	–	–	2120	–	–	2220	–	–	–	2259	2314	–	0002	–
Douglas, Lord Street		1827	1824	1905	1927	1924	2005	2027	2024	2105	2127	2122	2204	2227	2222	2304	–	2304	B	2345	B	–

Glossary:

- B** – Operates direct to Banks Circus via Athol Street
- F** – Operates Fridays only
- h** – Serves Hillberry Road & Avondale Road but not Birch Hill estate and continues to Ramsey
- N** – Operates via Johnny Watterson's Lane and not Willaston estate
- T** – Serves Ballanard Road & Johnny Watterson's Lane and not Willaston shops
-  – Hullad Oie Night Owl, premium fares apply (also operates daily Wednesday 31 May to Saturday 10 June 2017)