





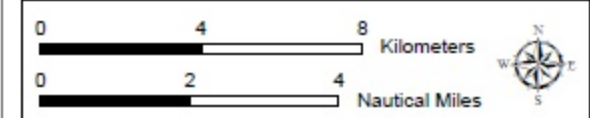


DONG Energy Power (UK) Ltd.

Isle of Man Offshore Wind Generation
Leasing Round - ITT
Question 5.1
Chart of Selected Site
(AFL Site and Final Lease Site)

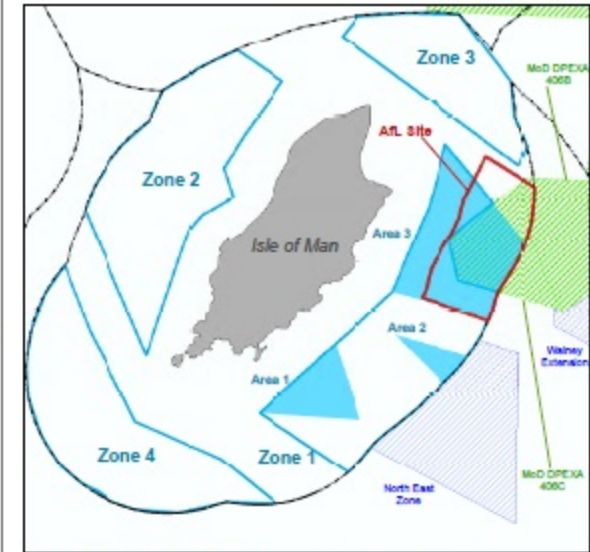
-  Agreement for Lease (AFL) Site
 -  Final Lease Site (350-400 MW Project)
 -  Final Lease Site (700 MW Project)
- Maritime and Territorial Boundaries
-  Isle of Man 12 nm from normal baseline
 -  Isle of Man 6 nm from normal baseline
 -  Isle of Man 3 nm from normal baseline



DONG energy

DONG Energy Wind Power (UK) Ltd. - 33 Grosvenor Place - Singapore
London - 2012 7th - United Kingdom - www.dongenergy.co.uk

This chart is a reproduction of the original chart published by the Hydrographic Office of the United Kingdom. It is not to be used for navigation. The original chart is available from the Hydrographic Office, Admiralty House, Whitehall, London SW1A 2BQ, United Kingdom. The original chart is published under the Crown Copyright. The reproduction is published under the copyright of DONG Energy Wind Power (UK) Ltd. All rights reserved.



Inset Map 1 - The four Zones and Areas for potential offshore wind farm development within the Isle of Man waters and 12 nm of the MLD OPEXA A00C and 00B

Inset Map 2 - 1:60,000 scale offshore wind farm

