






R E F E R E N C E

AREAS OF PREDOMINANTLY INDUSTRIAL USE	existing 	proposed 	AREAS FOR SURFACE MINERAL WORKING	
AREAS OF PREDOMINANTLY RESIDENTIAL USE	existing 	proposed 	AREAS FOR THE SURFACE DISPOSAL OF WASTE	
AREAS OF LOW DENSITY HOUSING IN PARKLAND	existing 	proposed 	AREAS FOR GOVERNMENT OR SERVICE DEPARTMENT PURPOSES	
AREAS FOR PUBLIC OPEN SPACE	existing 	proposed 	AIRFIELD	
NATIONAL GLENS OPEN TO THE PUBLIC & OWNED BY THE ISLE OF MAN FORESTRY, MINES & LANDS BOARD			WATERWORKS & RESERVOIRS	
AREAS FOR TOURIST ACCOMMODATION IN PARKLAND			SEWAGE DISPOSAL WORKS	
AREAS OF PREDOMINANTLY TOURIST ACCOMMODATION	existing 	proposed 	AREAS OF HIGH LANDSCAPE OR COASTAL VALUE AND SCENIC SIGNIFICANCE	
AREAS FOR PRINCIPAL BUSINESS, CIVIC, CULTURAL & OTHER SPECIAL USES FOR THE TOWN AS A WHOLE			AREAS OWNED BY THE MANX MUSEUM & NATIONAL TRUST	
PRIMARY OVERHEAD EXTRA HIGH TENSION LINES			ANCIENT MONUMENTS & SITES OF ARCHAEOLOGICAL INTEREST	
AREAS OF PREDOMINANTLY SHOPPING USE			AREAS FOR CAMPING	
AREAS OF BUILDINGS FOR CIVIC, CULTURAL & OTHER SPECIAL USE marked:- A-Amusement centre, APH-Aged persons home, CD-Civil Defence, E-Education, FS-Fire station, G-Central govern., H-Hospital K-Cinema, LG-Local govern., M-Museum, P-Prison, PS-Primary school, SB-Swimming bath, SS-Secondary school, TT-Grandstand, TX-TeL exchange, W-Worship, YH-Yth hostel, PHQ-Police headquarters, CC-Community centre			LAND UNSUITABLE FOR DEVELOPMENT OWING TO A DANGER OF POLLUTION OF AN EXISTING OR FUTURE PUBLIC WATER SUPPLY	
PRINCIPAL TRAFFIC ROUTES			AREAS OF LAND OWNED BY THE ISLE OF MAN FORESTRY, MINES & LANDS BOARD OR THE GOVERNMENT PROPERTY TRUSTEES	
PRINCIPAL CAR PARKS			PLANTATIONS OWNED BY THE ISLE OF MAN FORESTRY, MINES & LANDS BOARD	
LAND FOR RAILWAY PURPOSES marked V.S.Ry.-Victorian Steam Railway, M.E.R.-Manx Electric Rly.			AREAS OF PRIVATE WOODLAND OR PARKLAND	
WATERWAYS, DOCKS & HARBOURS OF TRAFFIC IMPORTANCE.			AREAS OF LAND SUBJECT TO A DEDICATION COVENANT	
SCHOOLS & OTHER ESTABLISHMENTS IN LARGE GROUNDS marked:- A-Amusement centre, E-Education, H-Hospital, PS-Primary school, SS-Secondary school, SPF-playing field detached from school			OTHER LAND COVERED BY WATER	
AREAS FOR OPEN SPACES NOT OPEN TO THE GENERAL PUBLIC marked:- C-Cemetery, GC-Golf course, MG-Market garden, NG-Nursery garden, PF-Playing field			AREAS FOR RECLAMATION	
PROPOSED ROUTE OF COASTAL FOOTPATH			AREAS WHERE THERE ARE BUILDING HEIGHT RESTRICTIONS OR OTHER AIR-SAFETY REGULATIONS	
			PARISH, VILLAGE & TOWN BOUNDARIES	
			NATURE CONSERVATION ZONES, NATURE RESERVES & SITES OF ECOLOGICAL IMPORTANCE FOR CONSERVATION	
			AREAS VESTED IN THE ISLE OF MAN HARBOUR BOARD	