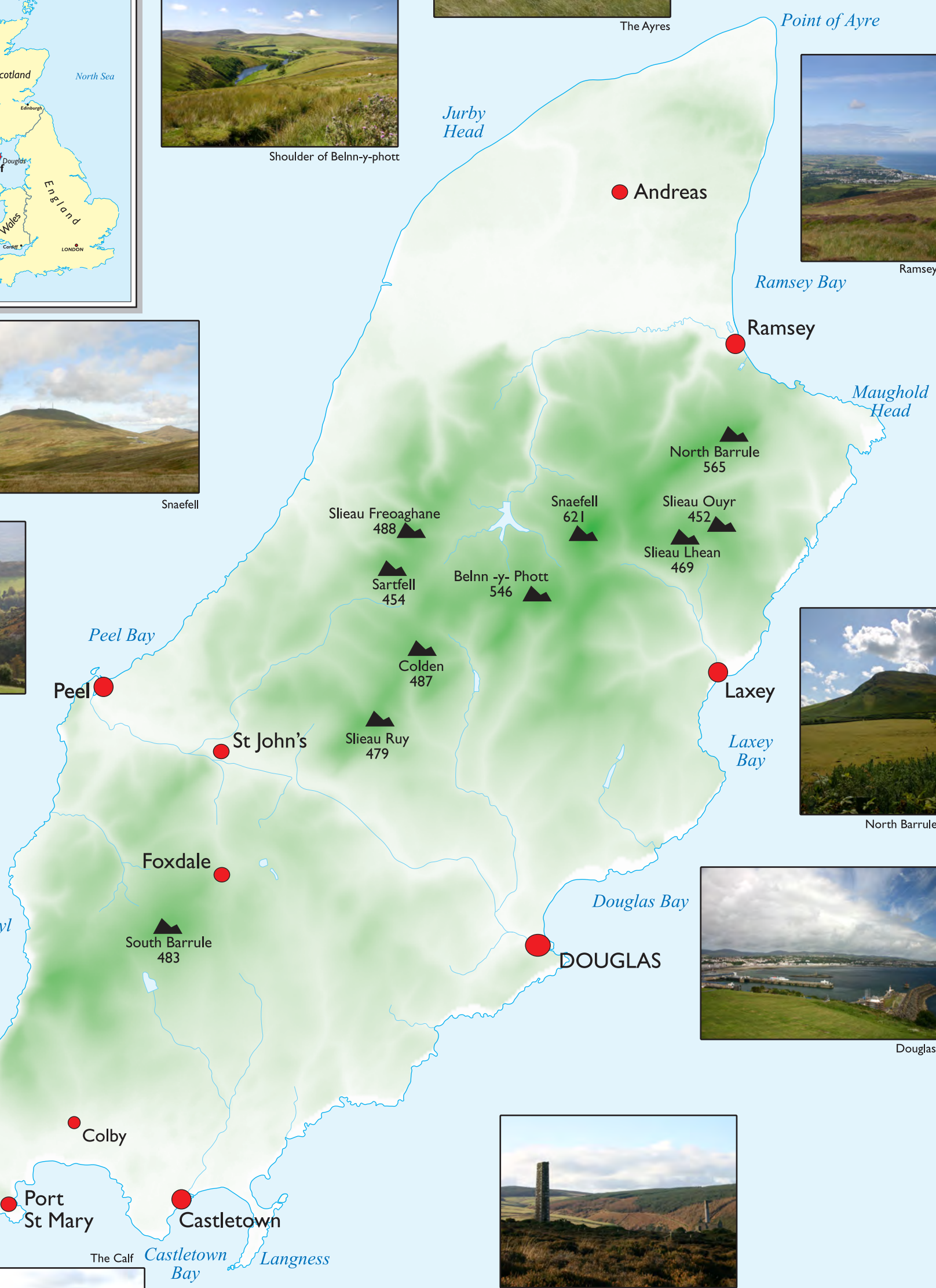



# ISLE OF MAN



- Settlement
- ▲ Peak over 450m
- Coast / Sea
- River / Reservoir
- Relief / Hills

# ISLE OF MAN




Sulby Reservoir



The Currachs




Injebreck Reservoir




The River Neb



Sulby River



Ballaglass Glen



Glen Maye



Douglas Harbour

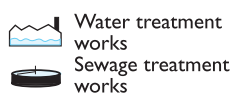


Meary Veg



Port St Mary Harbour

Port St Mary Harbour



Vic Bates Cartographer Ltd

© Crown Copyright, IOM Survey Mapping Service 2007

# ISLE OF MAN



Sulby



Andreas



St John's



Peel



Ramsey



Laxey



Douglas



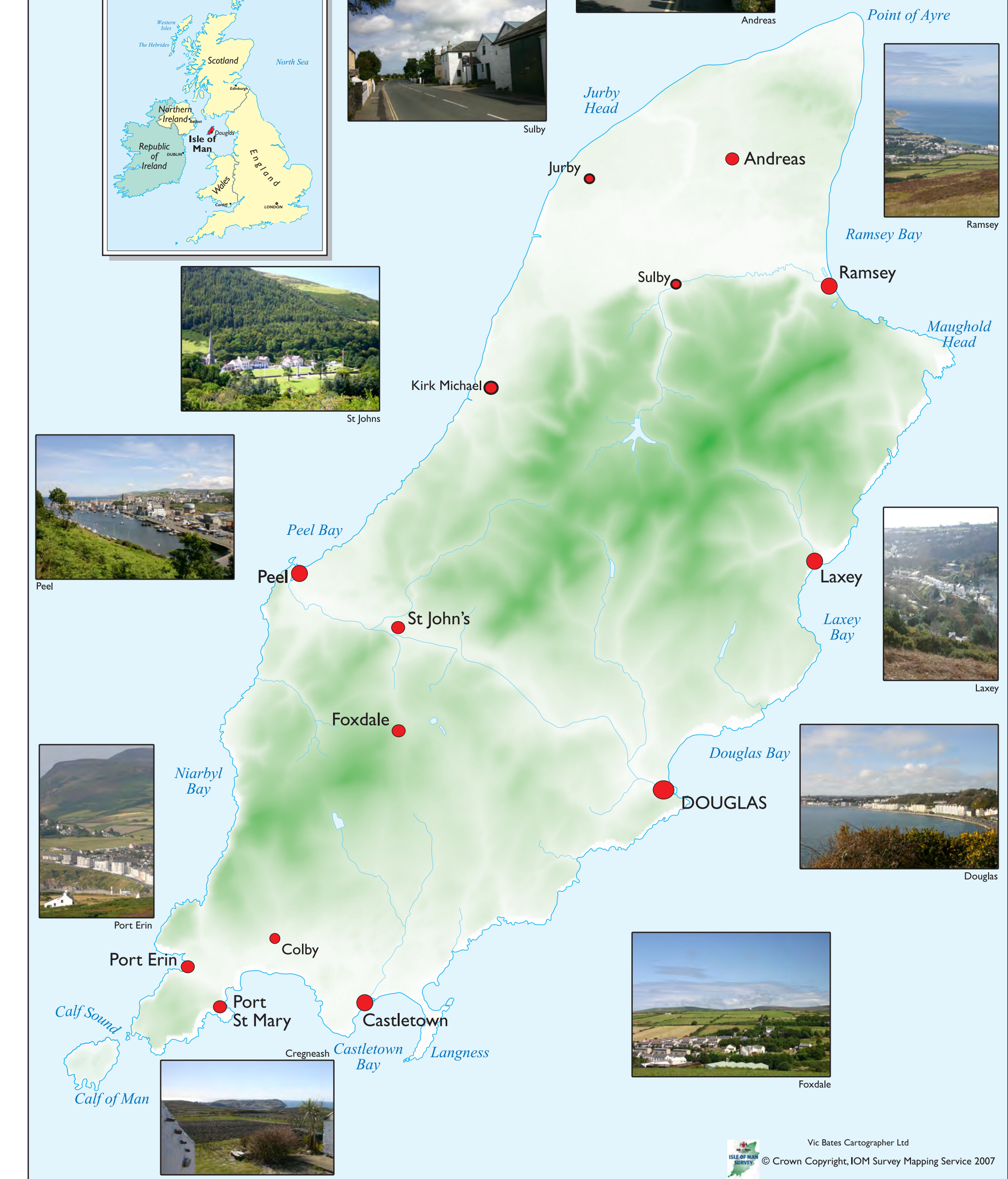
Port Erin



Foxdale



Castletown



- Settlement
- Coast / Sea
- River / Reservoir
- Relief / Hills


# ISLE OF MAN



Sand Dunes, Blue Point



Point of Ayre



Queen's Pier, Ramsey



Kirk Michael Shore



Peel Beach and Castle



Port Erin Beach



Laxey Beach



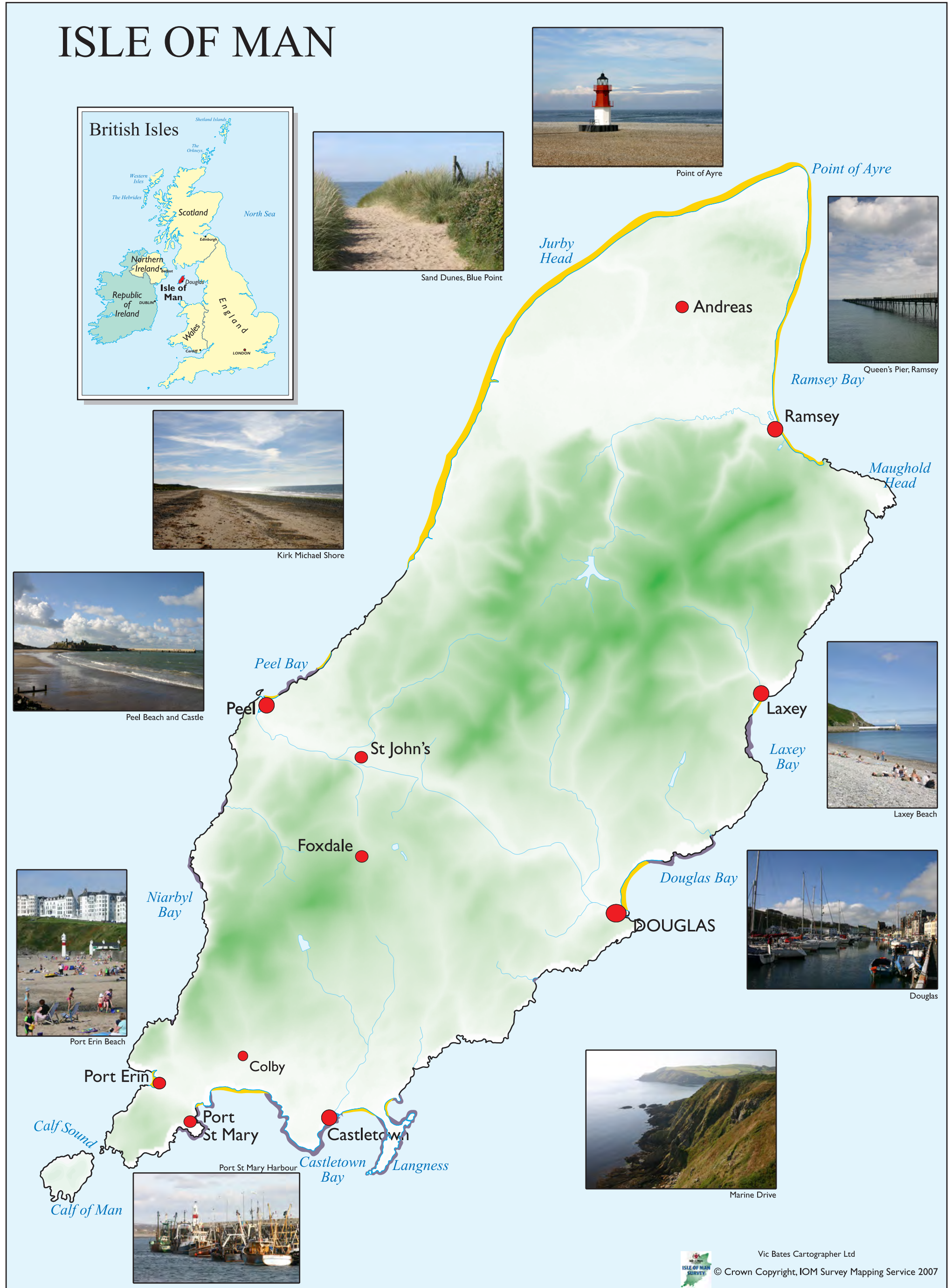
Douglas



Marine Drive



Port St Mary Harbour



-  Sand / Pebbles
-  Rocks
-  Cliffs



Vic Bates Cartographer Ltd

© Crown Copyright, IOM Survey Mapping Service 2007