












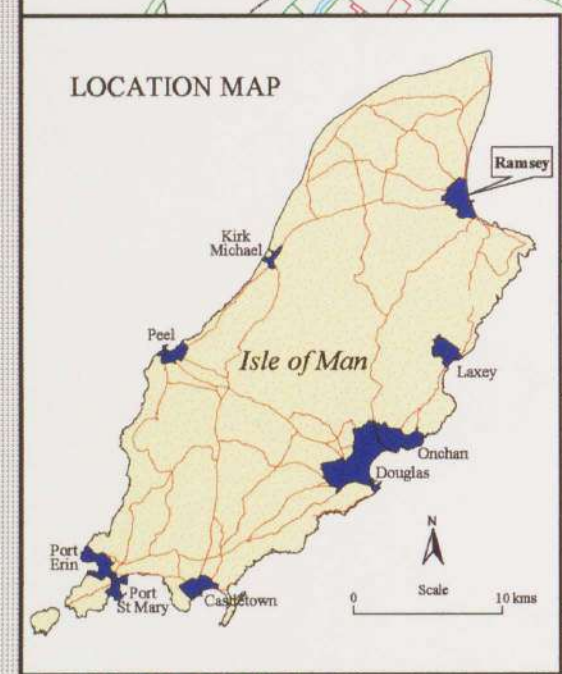
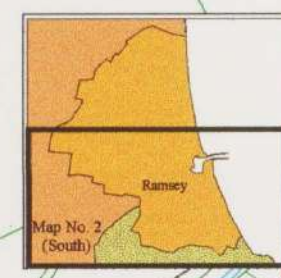
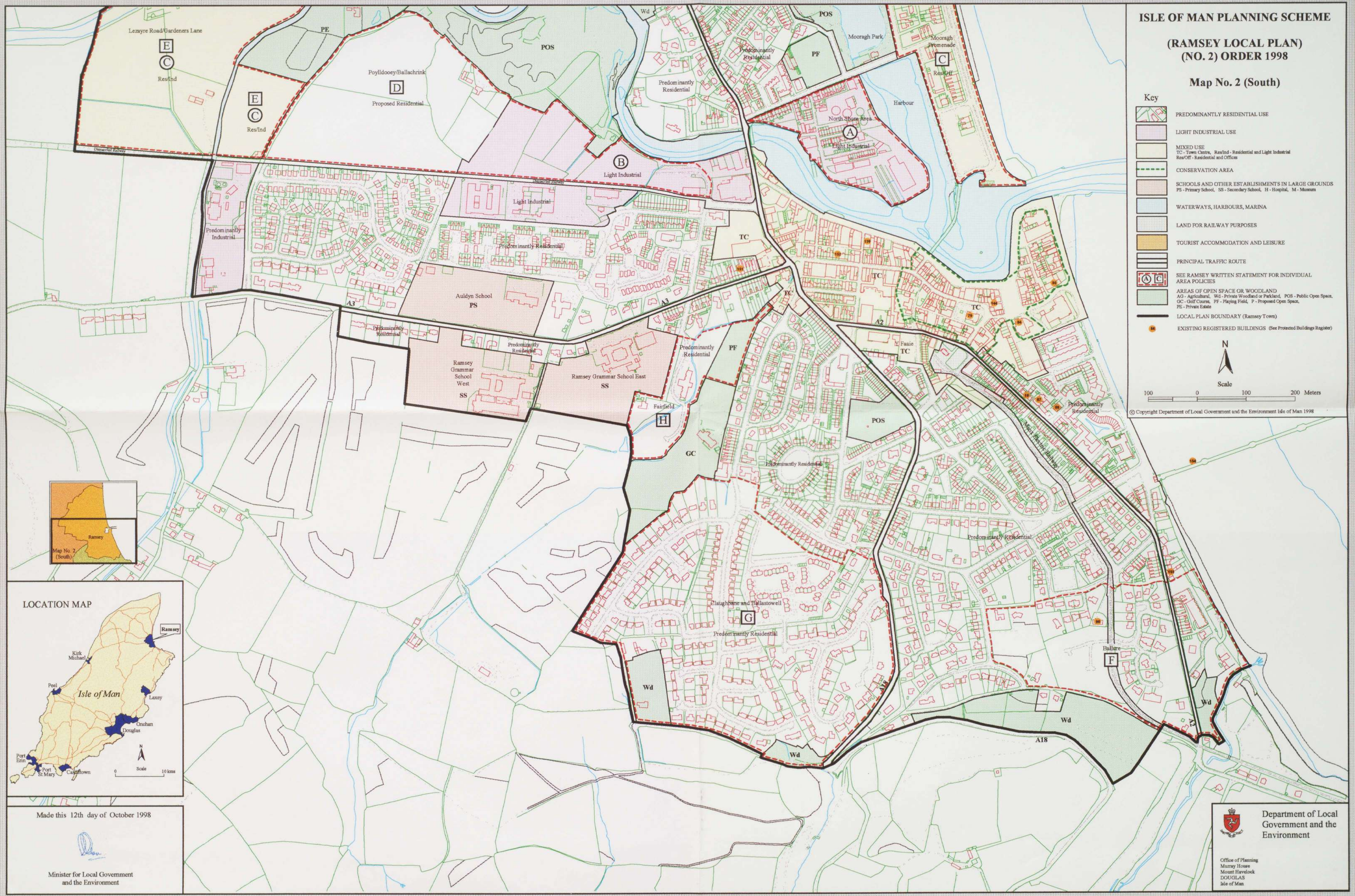



ISLE OF MAN PLANNING SCHEME

(RAMSEY LOCAL PLAN)  
(NO. 2) ORDER 1998

Map No. 2 (South)

- Key**
-  PREDOMINANTLY RESIDENTIAL USE
  -  LIGHT INDUSTRIAL USE
  -  MIXED USE  
TC - Town Centre, Res/Ind - Residential and Light Industrial  
Res/Of - Residential and Offices
  -  CONSERVATION AREA
  -  SCHOOLS AND OTHER ESTABLISHMENTS IN LARGE GROUNDS  
PS - Primary School, SS - Secondary School, H - Hospital, M - Museum
  -  WATERWAYS, HARBOURS, MARINA
  -  LAND FOR RAILWAY PURPOSES
  -  TOURIST ACCOMMODATION AND LEISURE
  -  PRINCIPAL TRAFFIC ROUTE
  -  SEE RAMSEY WRITTEN STATEMENT FOR INDIVIDUAL AREA POLICIES
  -  AREAS OF OPEN SPACE OR WOODLAND  
AG - Agricultural, Wd - Private Woodland or Parkland, POS - Public Open Space,  
GC - Golf Course, PF - Playing Field, P - Proposed Open Space,  
PE - Private Estate
  -  LOCAL PLAN BOUNDARY (Ramsey Town)
  -  EXISTING REGISTERED BUILDINGS (See Protected Buildings Register)



Made this 12th day of October 1998

  
Minister for Local Government  
and the Environment

 Department of Local  
Government and the  
Environment

Office of Planning  
Munney House  
Mount Howlock  
DOUGLAS  
Isle of Man