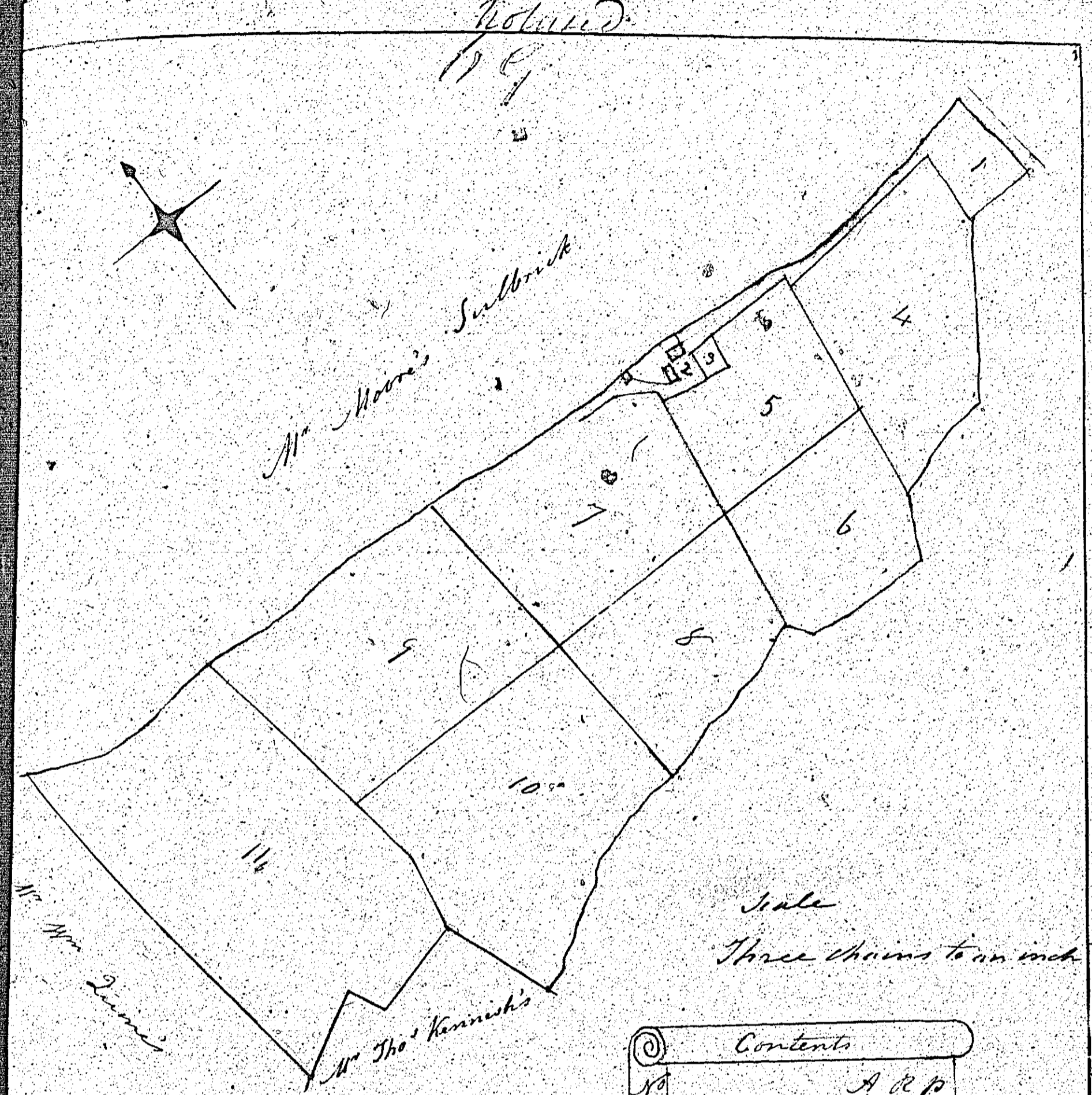




Coventry Land

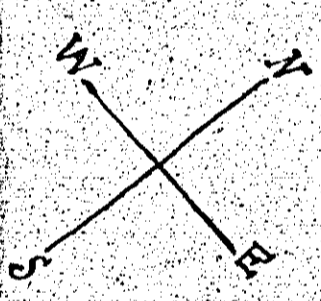
Map of
in the Parish of
St. Andrew



Scale
Three chains to an inch

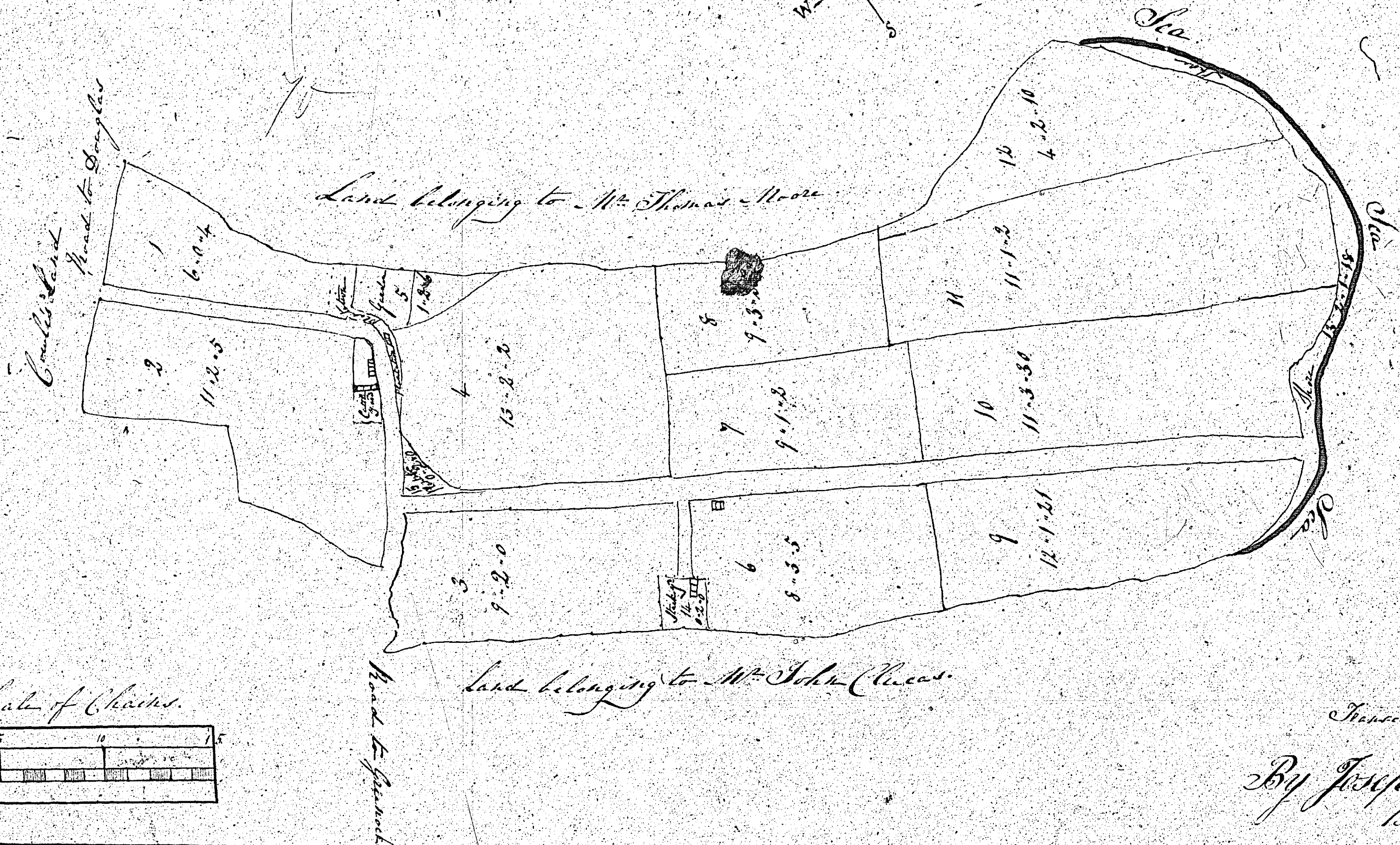
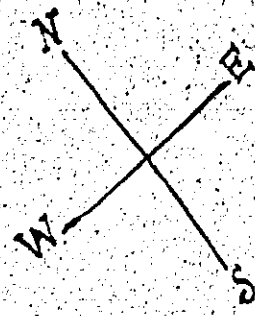
No.	Contents	A R P
1		2.20
2	Wood Stock	2.11
3	Grass	40
4		2.3.20
5		1.3.5
6		1.3.25
7		2.3.30
8		2.0.30
9		3.2.25
10		3.2.22
11		5.3.13
Total		26.0.11

69
The Lands of
Mr. William Sherman
of the parish of St. Andrew,
Surveyed this 10th September
1839 by A. Creegan



etc

Mary Key
in the Parish of
St. Ann.



Transcribed from a Survey
By Joseph Blake
1816

ISLE OF MAN GOVERNMENT: GENERAL REGISTRY

TITHE PLANS: PARISH OF SANTON

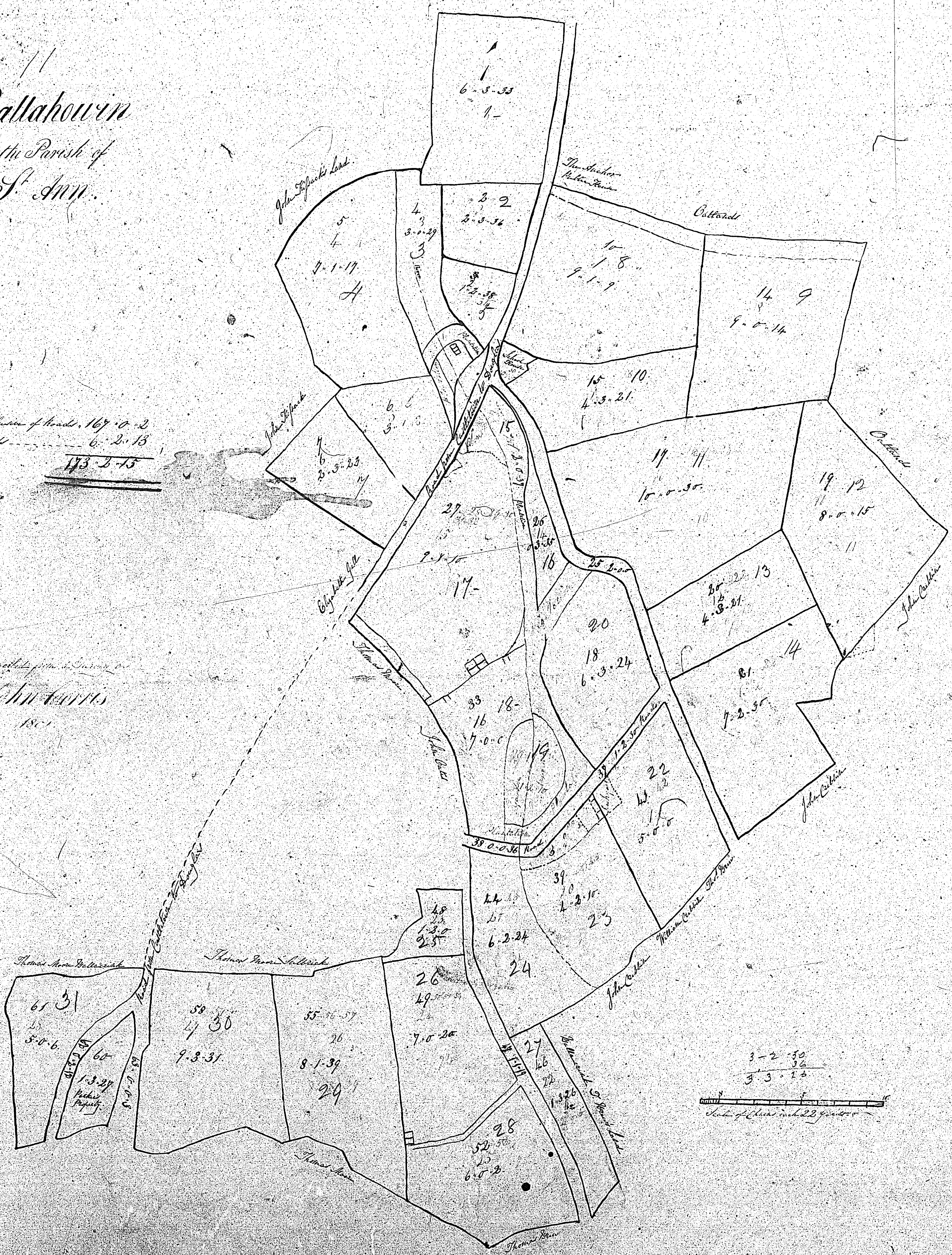
Original monotone

1:30

11
Ballahoun
 in the Parish of
S. Ann.

Total (exclusive of Roads) 167 0 2
 Roads 6 2 13
 173 2 15

Transcribed from a Survey of
John Harris
 1801




3-2-50
 3-3-20
 Scale of Chain and 284 feet

PLAN of BALLAKISSAG ESTATE

in the Parish of Santon

belonging to M^r Joshua Southward

1831



M^r William Brew's Land

To Peel Town



M^r John

M^r John


John

Karmode's

Land

Major John

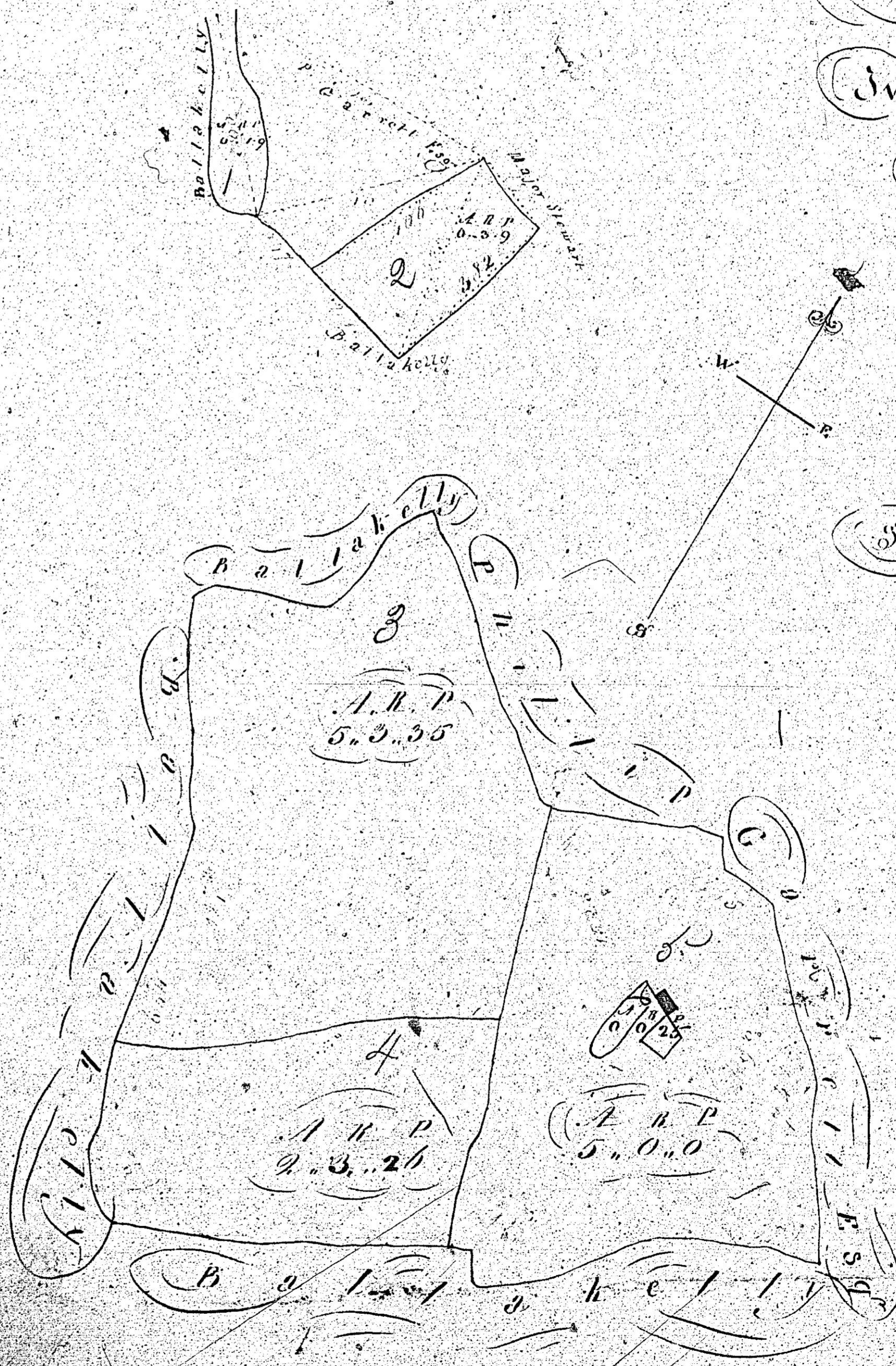
Total Content 52. 1. 38. Statute Measure



Plan AND Survey

Of Part of
BALLAKELLY

In the Parish of S. Anne
the Property of
M^{rs} Lubman

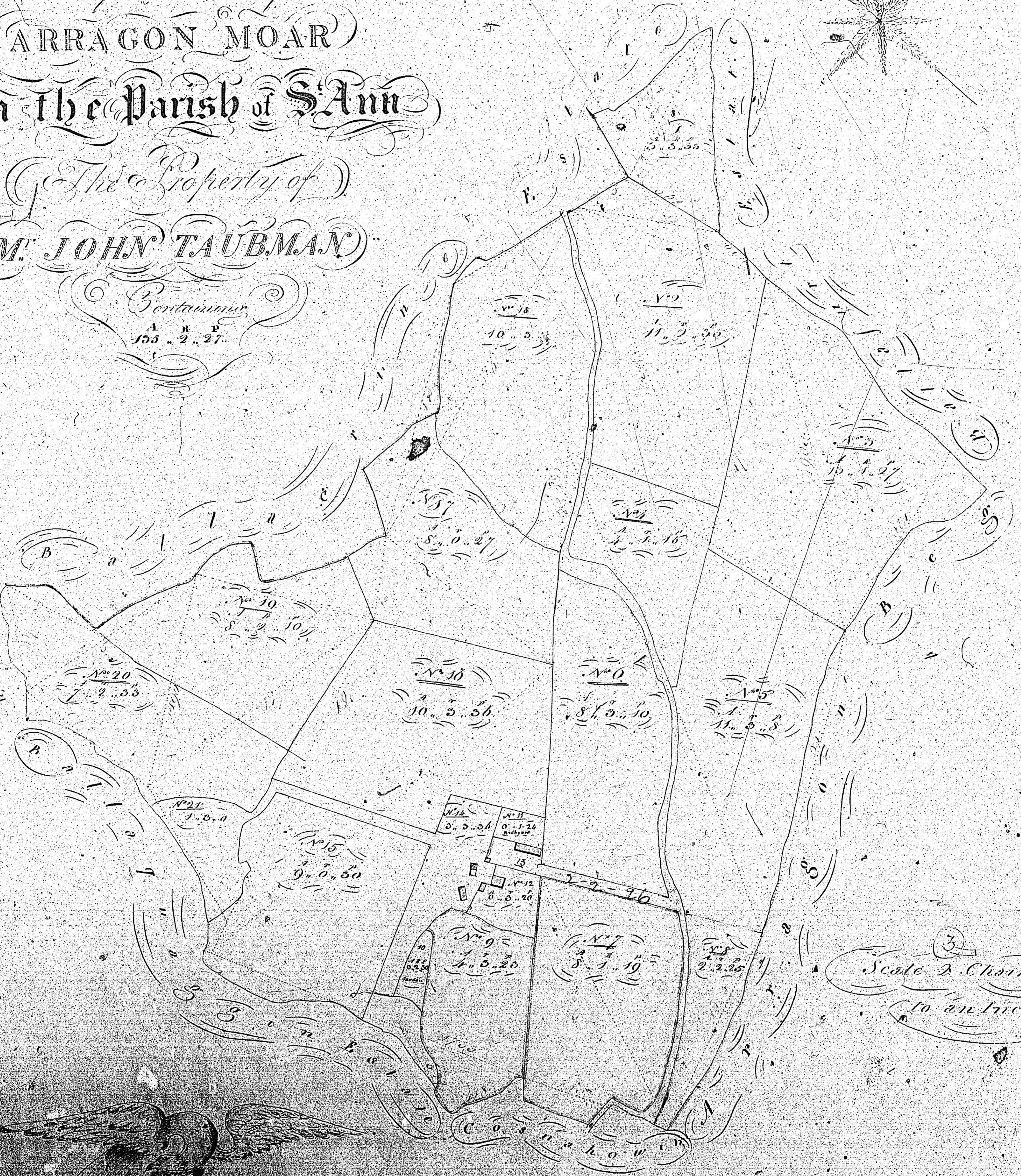
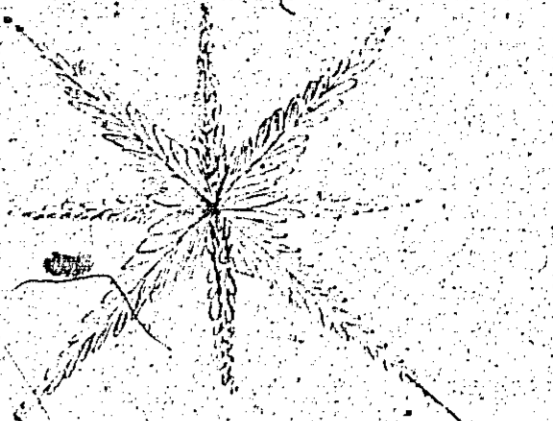


Scale - Two Chains to an Inch
Tho^s Gick Surveyor

Total Contents 15 0 26

Plan Survey
 of the Estate of
ARRAGON MOAR
 In the Parish of S'Ann
 (The Property of)
M. JOHN TAUBMAN

Bounded by
 A R P
 105 2 27



Scale 3 Chains
 to an Inch



74