
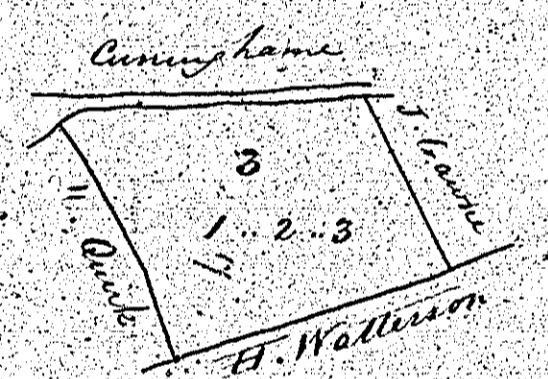


170
Part of Shenvalley shown in Plan
belonging to Jas. Nixon Aug. 1840



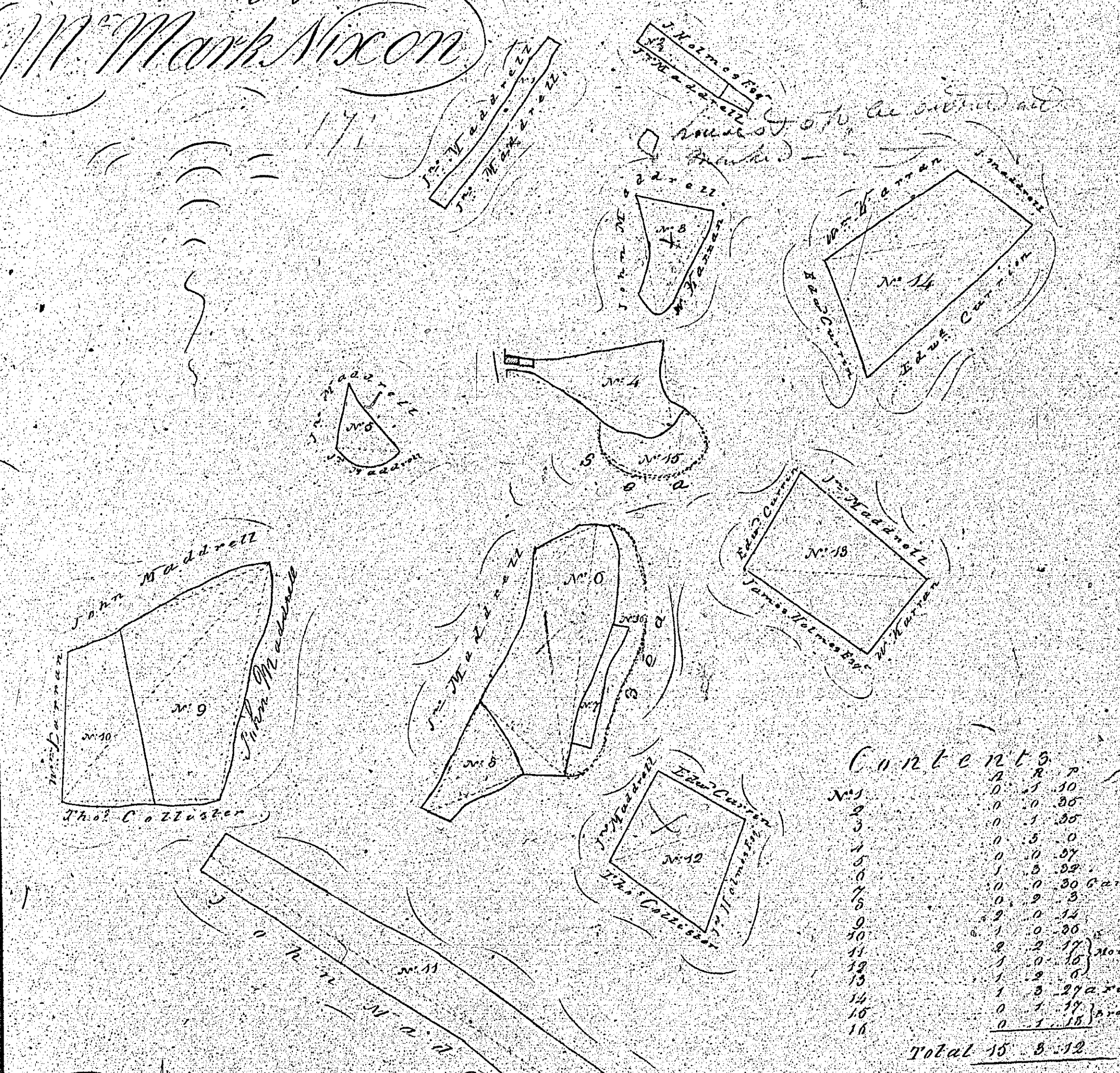
Total 5.0.38



Scale of 3 Chains
Jefferson D. Knight Surveyor

Plan
of part of the Quarterland
of **Westard**
the Parish of **St. Christ Rushen**
the property of
M^r Mark Nixon

171.



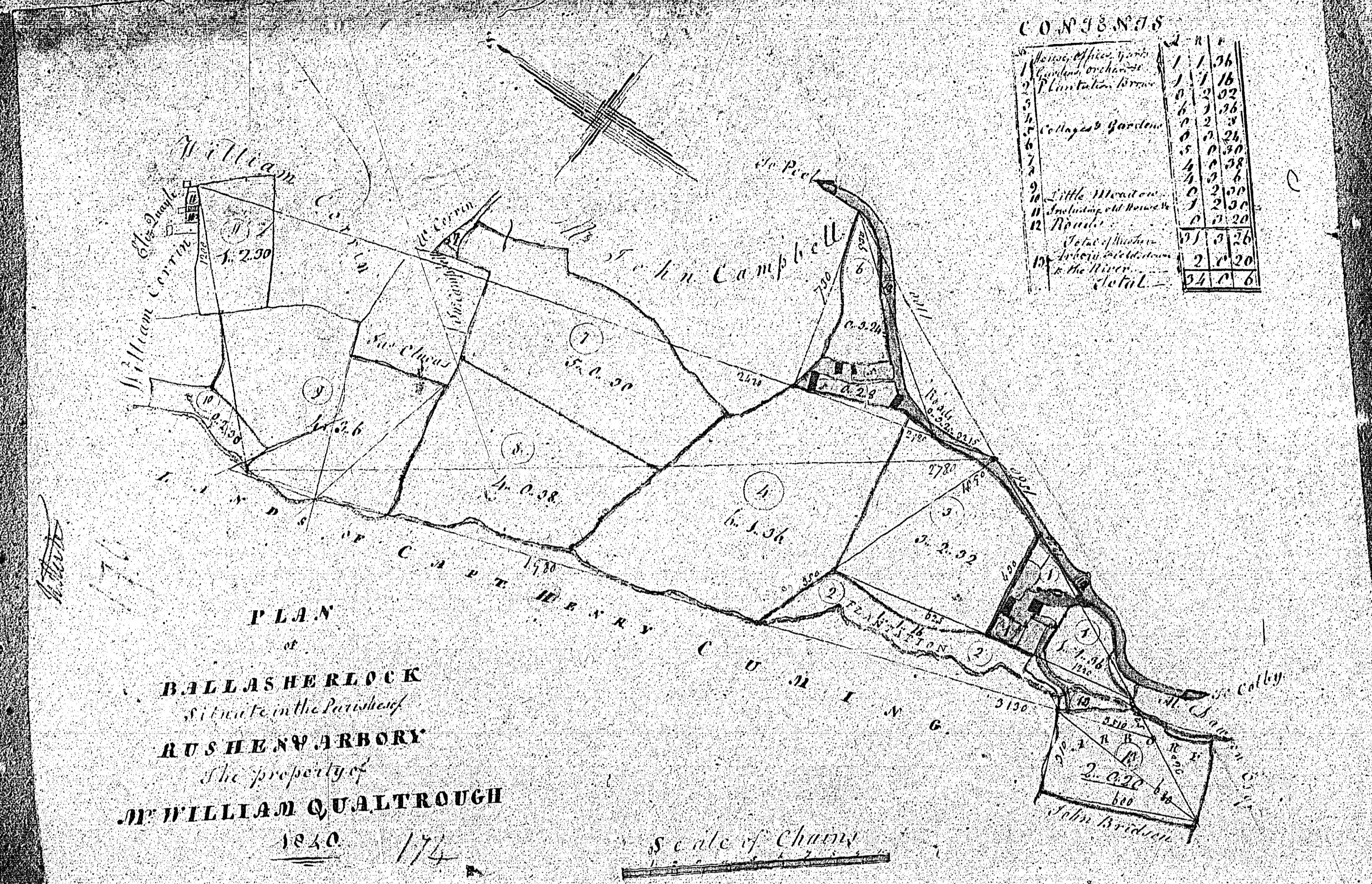
Contents

No. 1	0	0	0
2	0	0	0
3	0	0	0
4	0	0	0
5	0	0	0
6	0	0	0
7	0	0	0
8	0	0	0
9	0	0	0
10	0	0	0
11	0	0	0
12	0	0	0
13	0	0	0
14	0	0	0
15	0	0	0
16	0	0	0
Total	15	8	12

Scale of Chains and Feet

The Clerk Surveyor 1670

172.
172.
W. John Chicas
Widow Jane Mori-Grice
The House Garden
& premises the
property of
Mr Nath. Spillard
in the parish of
Rushen Surveyed
Dec^r 1846 by
A. Clegg



ISLE OF MAN GOVERNMENT: GENERAL REGISTRY

TITHE PLANS: PARISH OF RUSHEN

Original coloured

1:30

Not used

Notice

175

Part of
Sturby Moor Quadrant
Situated in Wiltshire
The Property of Mr. W. Quatborough

John Gale

175

Contents

No.	Ac.	R.	P.
1	3	1/2	
2	2	2	
3	5	22 1/2	
4	6	10	
5	3	32	

Wiltshire
175