

123  
*Brada Moore (East)*  
 in Rushen  
 The Property of *Edwd. Hinely*  
 Mar 1840.

Total Contents  $142 \frac{7}{8} \frac{7}{8}$   
 Superficial of Subsoil  $0 \frac{0}{8} \frac{33}{8}$

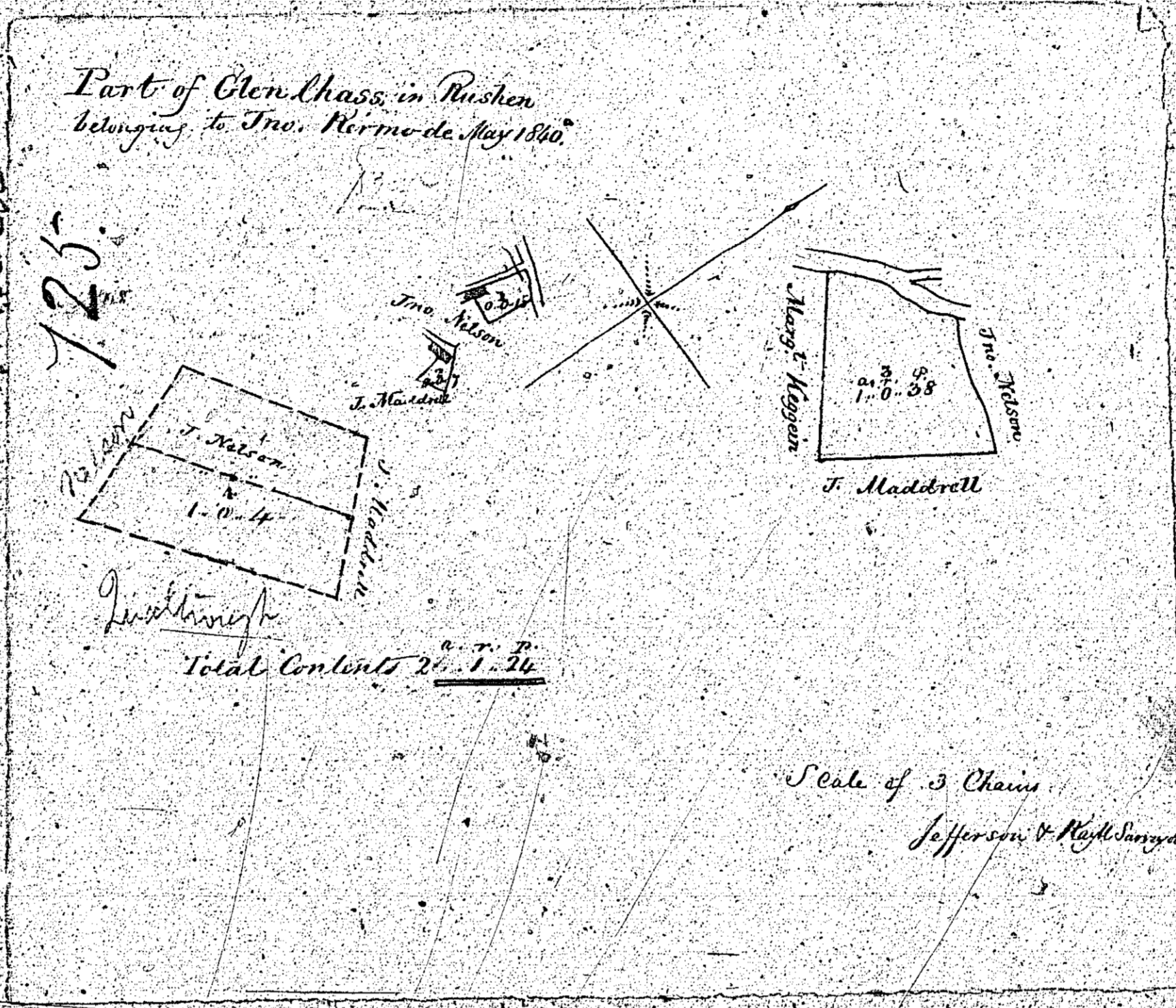
Scale of 5 Chains  
*Jefferson & Knight Surveyors*

ISLE OF MAN GOVERNMENT: GENERAL REGISTRY  
 TITHE PLANS: PARISH OF RUSHEN  
 Original coloured (decorative) 1:30









ISLE OF MAN GOVERNMENT: GENERAL REGISTRY

TITHE PLANS: PARISH OF RUSHEN

Original coloured (decorative)

1:30



*Plan & Survey*  
 of part of the Quarterland of Westard  
 In the Parish of St. Christ Rushen  
 the Property of  
*M<sup>r</sup> John Kenmode*  
 126.

Contents	
1	0 0 12
2	0 0 28
3	0 0 10
4	0 0 38
Total 1 2 9	

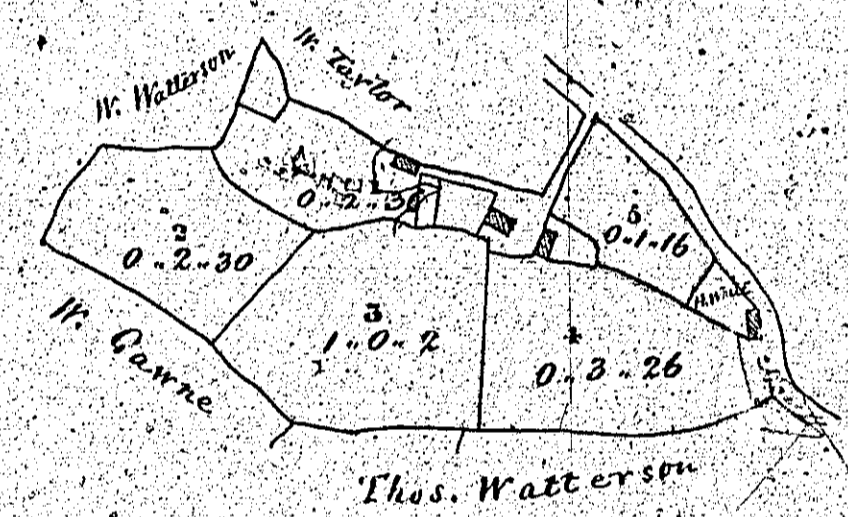
*John Kenmode*  
 Scale of Chains  
 to an Inch  
 Tho<sup>s</sup> Leitch Surveyor  
 1840



*Notice*

Part of Corvayre, in Reichen  
belonging to Edmt. Higgins, Sept. 1840.

127.



Total Contents <sup>0.75</sup> 3.2.30

Scale of 3 Chains  
As per Key to the map



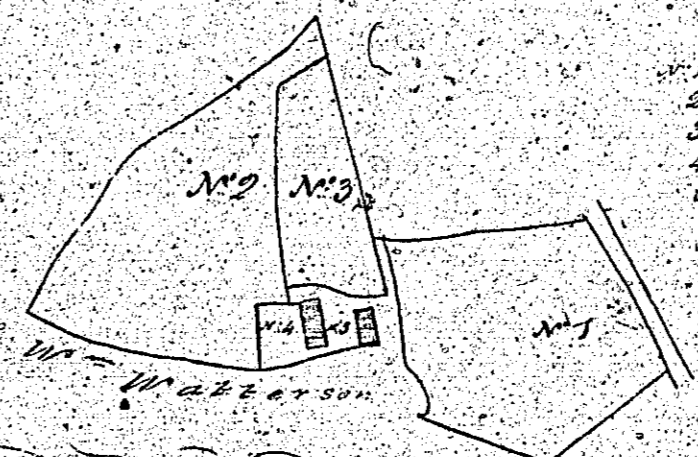
128.

Plan

of part of the Quarterland of Carriglea  
in the parish of St. Christ. Rushen

the property of

Mr. Henry Kelly



Contents

1	0. 3. 50
2	0. 2. 30
3 & 4	0. 0. 30
5	0. 0. 10
Total	0. 51

Scale 2 Chasms to an Inch

J. G. & Co. Surveyors 1840