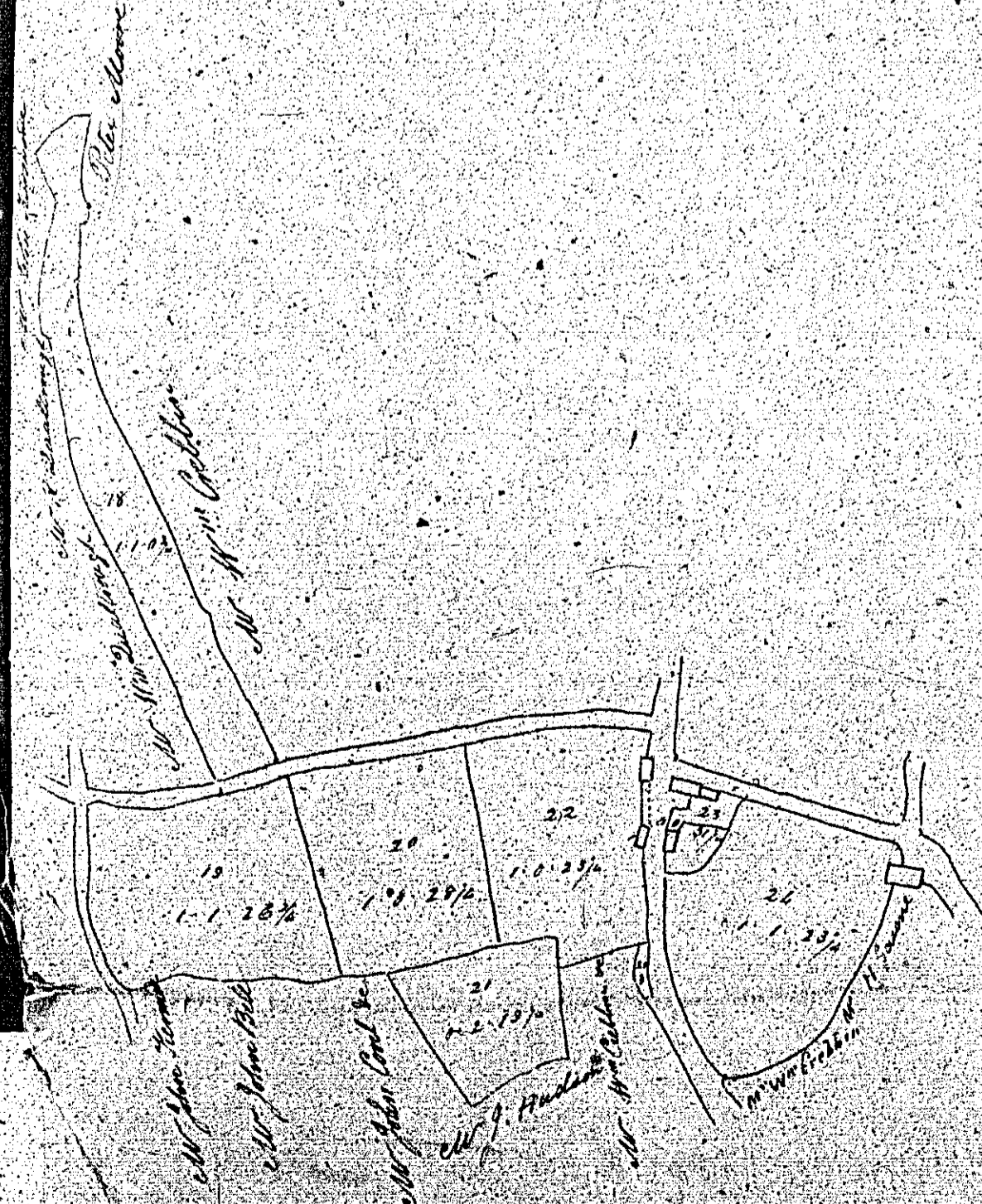
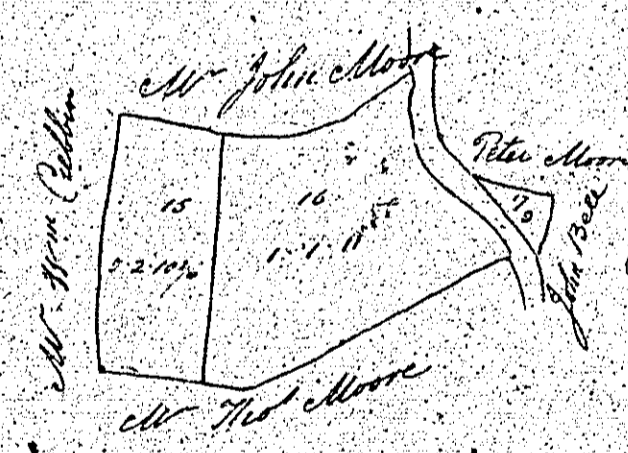
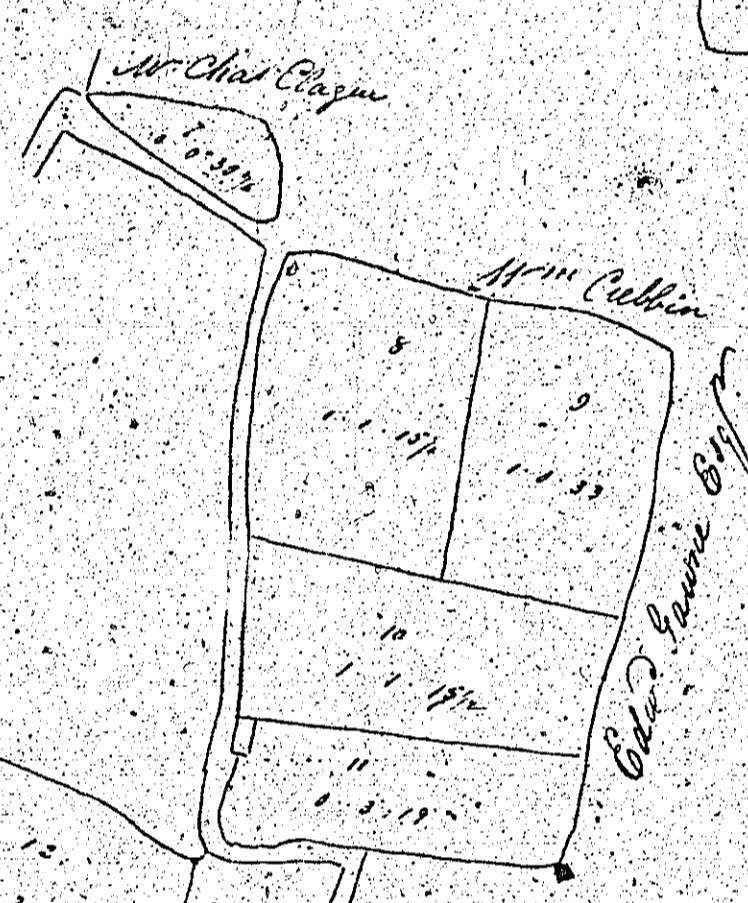


Cromwell

117

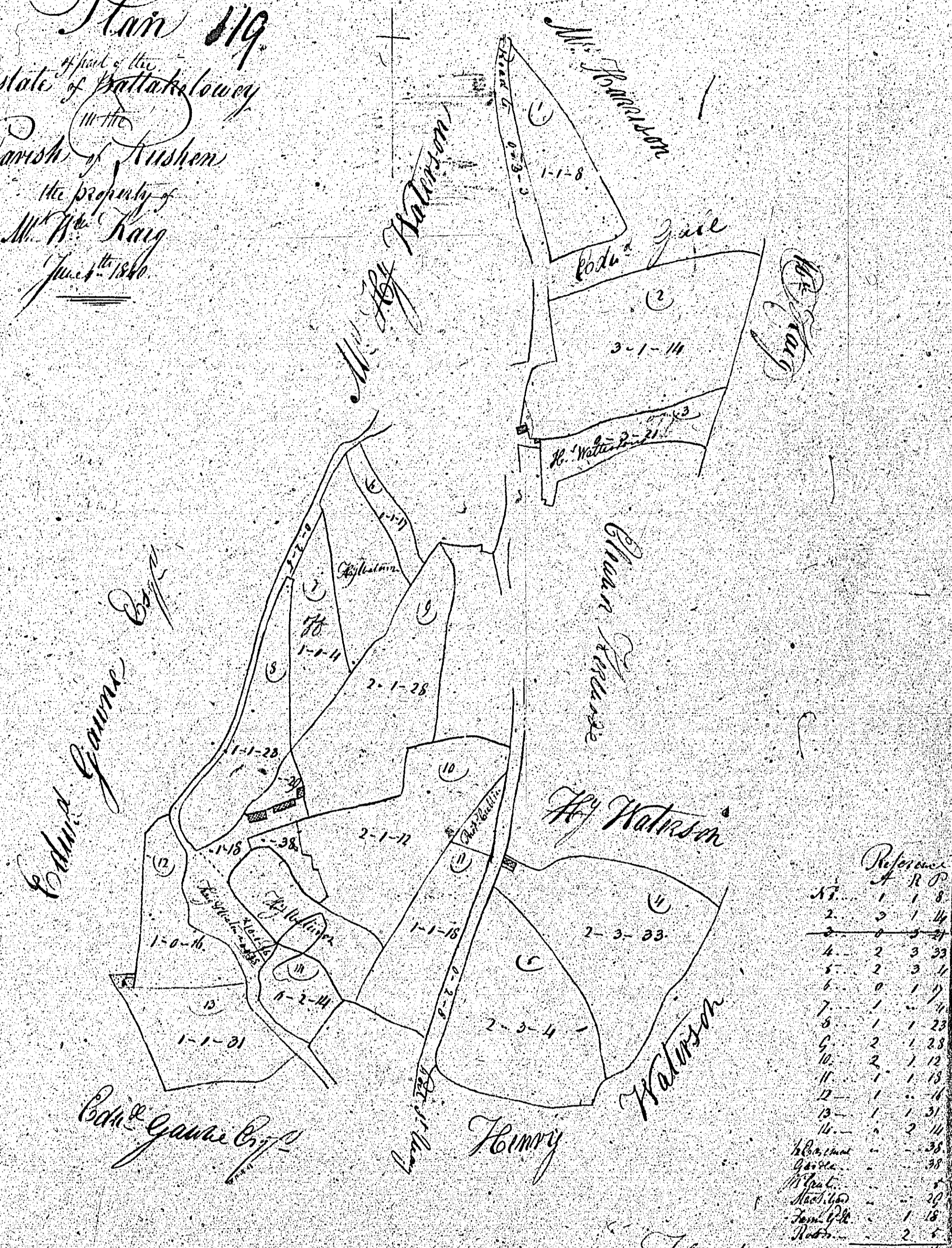
Map & Survey
of the Parish of Salsburgh
near Salsburgh Quay
in the Parish of Salsburgh
in the County of Down
as the same is the Property of
Mr. John Lundy



17	2 2 2 2
18	2 2 2 2
19	2 2 2 2
20	2 2 2 2
21	2 2 2 2
22	2 2 2 2
23	2 2 2 2
24	2 2 2 2
25	2 2 2 2
26	2 2 2 2
27	2 2 2 2
28	2 2 2 2
29	2 2 2 2
30	2 2 2 2
31	2 2 2 2
32	2 2 2 2
33	2 2 2 2
34	2 2 2 2
35	2 2 2 2
36	2 2 2 2
37	2 2 2 2
38	2 2 2 2
39	2 2 2 2
40	2 2 2 2
41	2 2 2 2
42	2 2 2 2
43	2 2 2 2
44	2 2 2 2
45	2 2 2 2
46	2 2 2 2
47	2 2 2 2
48	2 2 2 2
49	2 2 2 2
50	2 2 2 2
51	2 2 2 2
52	2 2 2 2
53	2 2 2 2
54	2 2 2 2
55	2 2 2 2
56	2 2 2 2
57	2 2 2 2
58	2 2 2 2
59	2 2 2 2
60	2 2 2 2
61	2 2 2 2
62	2 2 2 2
63	2 2 2 2
64	2 2 2 2
65	2 2 2 2
66	2 2 2 2
67	2 2 2 2
68	2 2 2 2
69	2 2 2 2
70	2 2 2 2
71	2 2 2 2
72	2 2 2 2
73	2 2 2 2
74	2 2 2 2
75	2 2 2 2
76	2 2 2 2
77	2 2 2 2
78	2 2 2 2
79	2 2 2 2
80	2 2 2 2
81	2 2 2 2
82	2 2 2 2
83	2 2 2 2
84	2 2 2 2
85	2 2 2 2
86	2 2 2 2
87	2 2 2 2
88	2 2 2 2
89	2 2 2 2
90	2 2 2 2
91	2 2 2 2
92	2 2 2 2
93	2 2 2 2
94	2 2 2 2
95	2 2 2 2
96	2 2 2 2
97	2 2 2 2
98	2 2 2 2
99	2 2 2 2
100	2 2 2 2

Water

Inherited
Plan 119
of part of the
Estate of Wattakelovey
in the
Parish of Rushen
the property of
M. W. Kay
June 10 1840.



Brada Moore
in Rushen

Reference	R	P
1	1	8
2	3	14
3	3	21
4	2	23
5	2	31
6	3	17
7	1	11
8	1	23
9	2	23
10	2	12
11	1	13
12	1	11
13	1	31
14	2	11
15	1	35
16	1	35
17	1	20
18	1	15
19	2	1
Total of Area	24	206
Little Road	23	3-35
	1	1-11

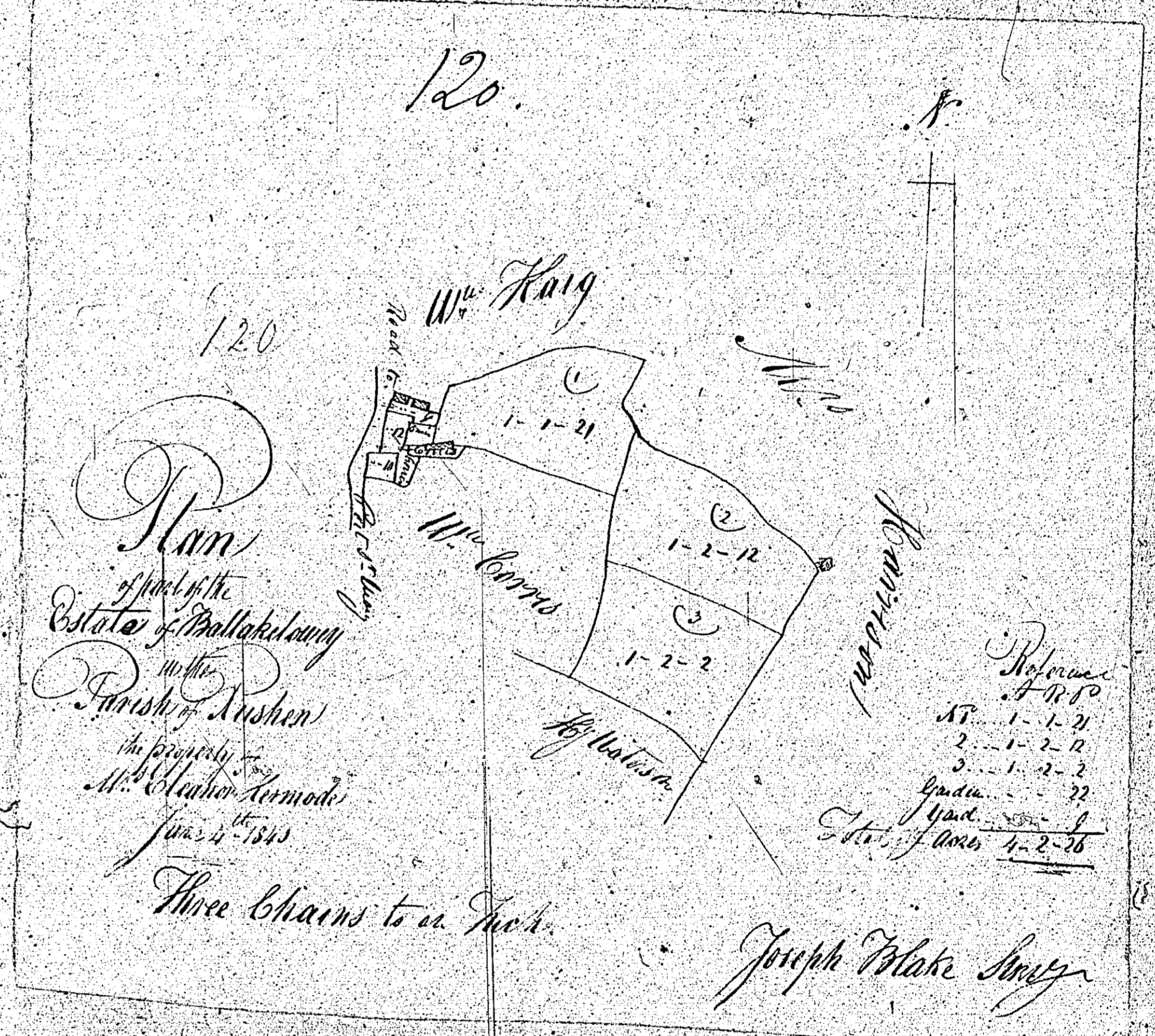
Three chains to an Inch

Total of Area
Little Road

Brida Moore
in Rusken,

Volume

120.




Plan
of the
Estate of Ballakelony
in the
Parish of Rusken
the property of
Mr. Charles Carmichael
Jan 4th 1855

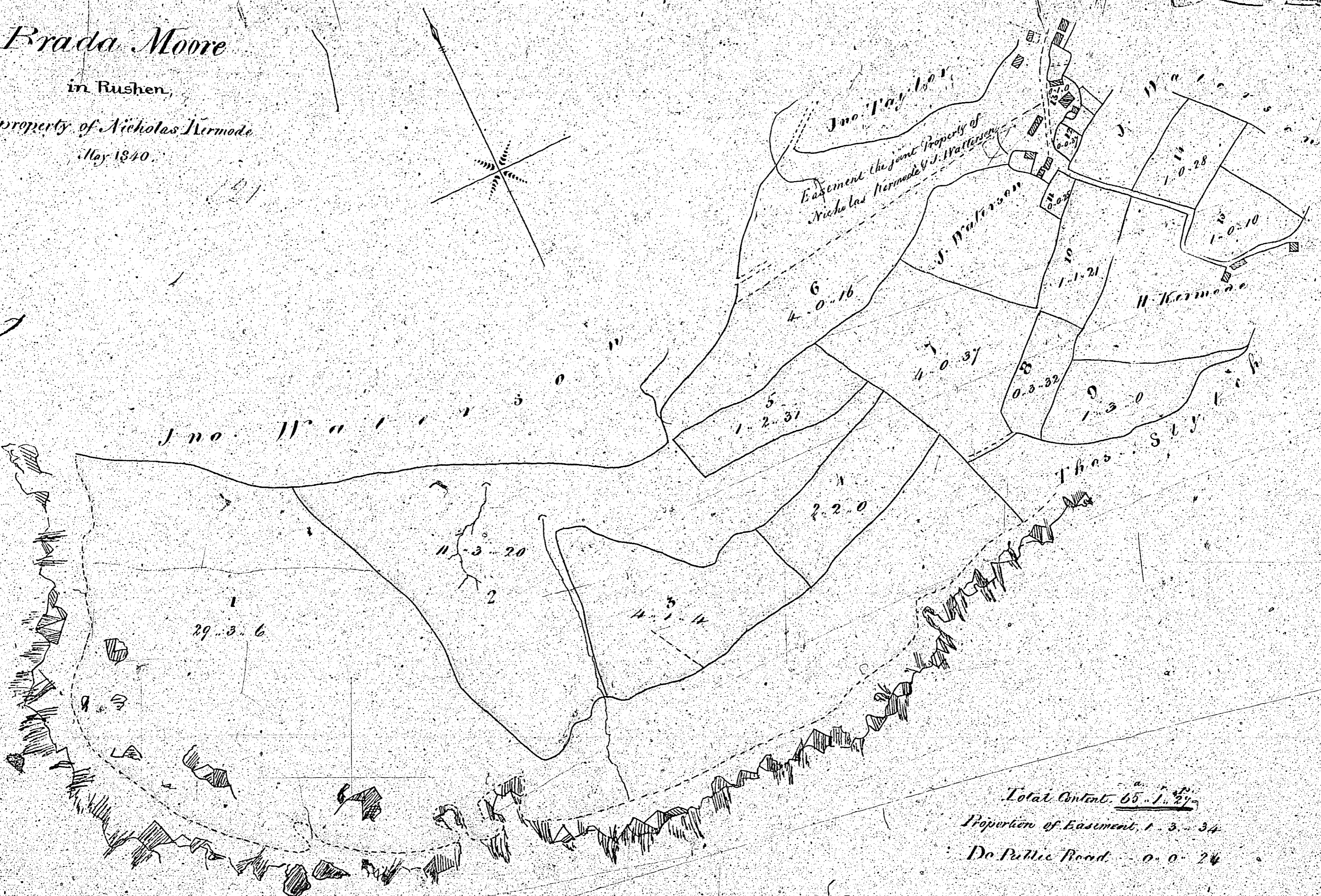
Reference
A.P. 1-1-21
2-1-2-2
3-1-2-3
quad. 22
Estate of Carris 4-2-26

Three chains to a furlong

Joseph Blake Surveyor



Brada Moore
in Rushen,
The property of Nicholas Hermode
May 1840.



ISLE OF MAN GOVERNMENT: GENERAL REGISTRY
TITHE PLANS: PARISH OF RUSHEN
Original coloured (decorative)

1:30

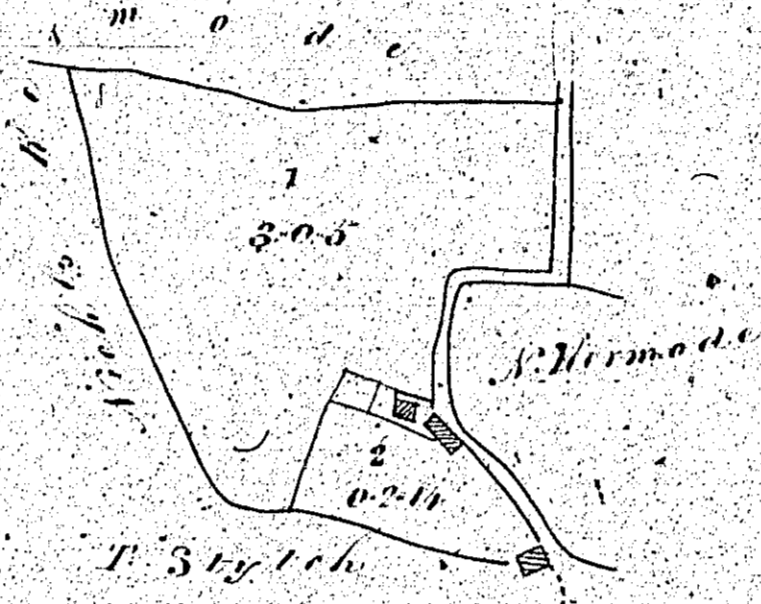
in Rushen

Part of Brada Moore

in Rushen

The property of Henry Mermode
Nov 1730

122



Total Content 3-2-19
Deduction 1-1-0-10

John B. Mermode & Co. Surveyors

ISLE OF MAN GOVERNMENT: GENERAL REGISTRY

TITHE PLANS: PARISH OF RUSHEN

Original coloured (decorative)

1:30