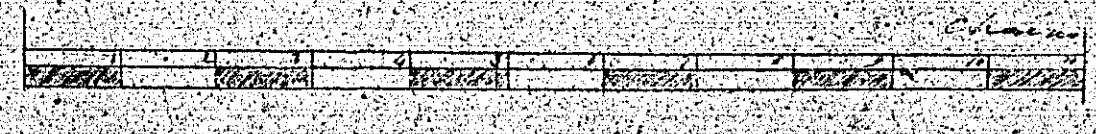




*Plan*  
 of the property  
 of the late and John Quirk  
 being part of the  
 Quarterland of  
 Ballahy and Shanawhill  
 in the parish of Salsburgh

177

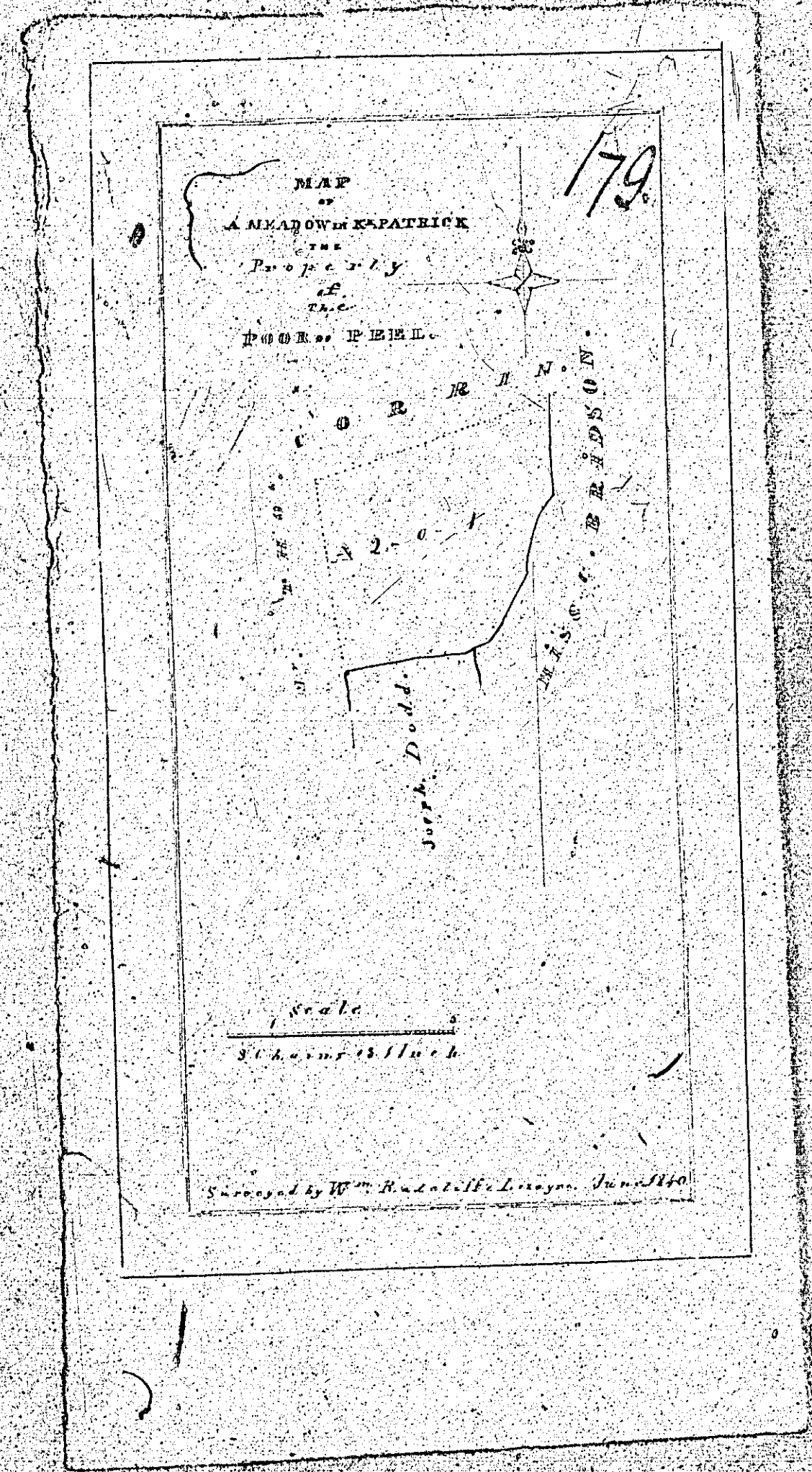


*Contents*

1	2	3	4	5	6	7	8	9	10	11	12	13	14	15	16	17	18	19	20	21	22	23	24	25	26	27	28	29	30	31	32	33	34	35	36	37	38	39	40	41	42	43	44	45	46	47	48	49	50	51	52	53	54	55	56	57	58	59	60	61	62	63	64	65	66	67	68	69	70	71	72	73	74	75	76	77	78	79	80	81	82	83	84	85	86	87	88	89	90	91	92	93	94	95	96	97	98	99	100
1	2	3	4	5	6	7	8	9	10	11	12	13	14	15	16	17	18	19	20	21	22	23	24	25	26	27	28	29	30	31	32	33	34	35	36	37	38	39	40	41	42	43	44	45	46	47	48	49	50	51	52	53	54	55	56	57	58	59	60	61	62	63	64	65	66	67	68	69	70	71	72	73	74	75	76	77	78	79	80	81	82	83	84	85	86	87	88	89	90	91	92	93	94	95	96	97	98	99	100

*Surveyed by Thomas Hill June 1840*



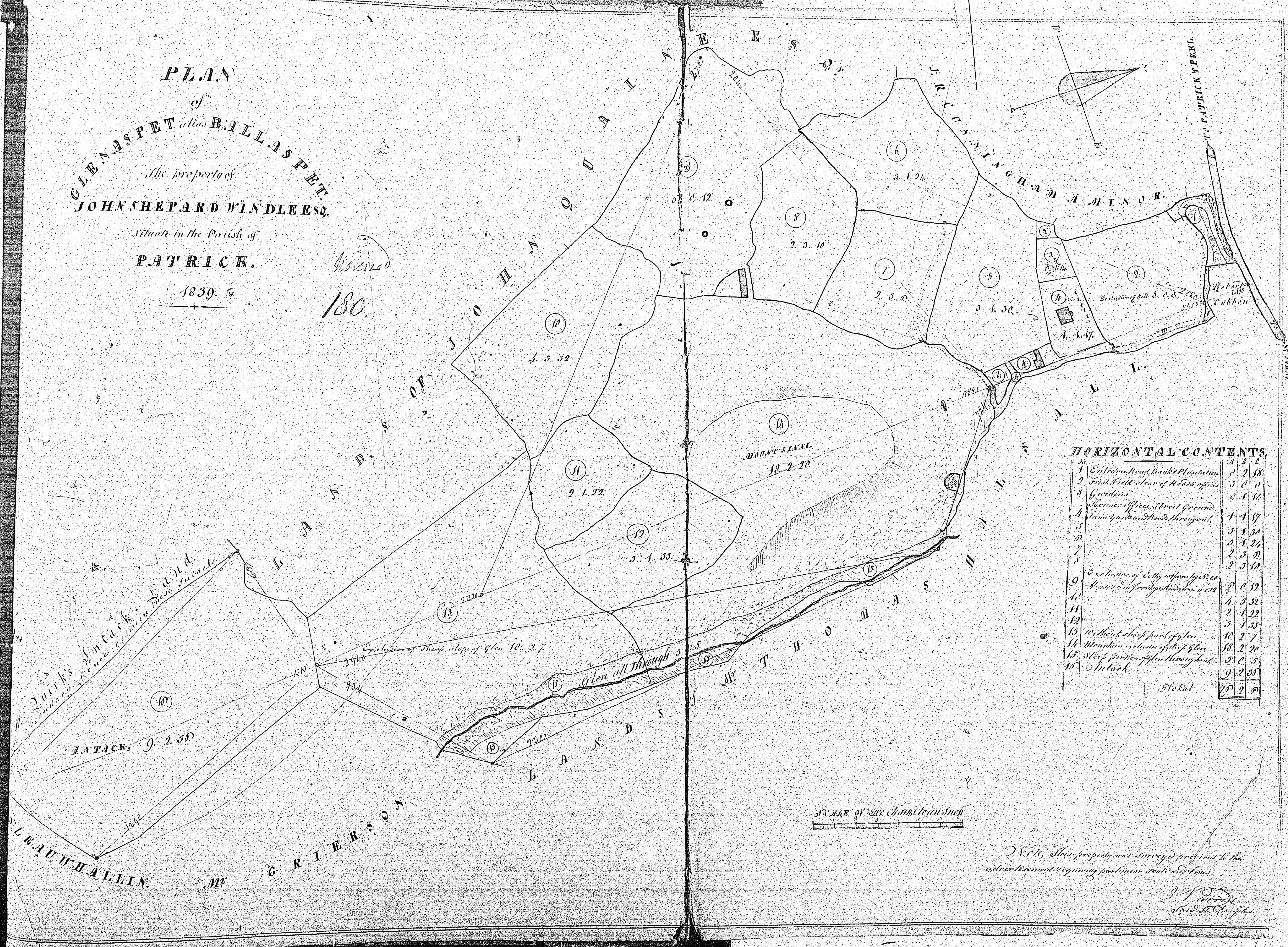




PLAN  
of  
GLENASPET alias BALLASPET  
The property of  
JOHN SHEPARD WINDLEESQ.  
situate in the Parish of  
PATRICK.

1839.

*Winded*  
180.



HORIZONTAL CONTENTS

1	Entrance Road, Banks, Plantation	0 2 58
2	Field, Field, clear of A. & S. office	3 0 0
3	Gardens	0 1 15
4	House, Office, Street ground	1 1 57
5	Ham, barn, and Roads throughout	3 1 30
6		3 1 26
7		2 3 0
8		2 3 10
9	Exclusive of 20th, 21st, 22nd, 23rd, 24th, 25th, 26th, 27th, 28th, 29th, 30th, 31st, 32nd, 33rd, 34th, 35th, 36th, 37th, 38th, 39th, 40th, 41st, 42nd, 43rd, 44th, 45th, 46th, 47th, 48th, 49th, 50th, 51st, 52nd, 53rd, 54th, 55th, 56th, 57th, 58th, 59th, 60th, 61st, 62nd, 63rd, 64th, 65th, 66th, 67th, 68th, 69th, 70th, 71st, 72nd, 73rd, 74th, 75th, 76th, 77th, 78th, 79th, 80th, 81st, 82nd, 83rd, 84th, 85th, 86th, 87th, 88th, 89th, 90th, 91st, 92nd, 93rd, 94th, 95th, 96th, 97th, 98th, 99th, 100th	0 0 32
10		1 5 32
11		2 1 22
12		3 1 53
13	Without sharp pool of Glen	10 2 7
14	Mountain, & house of Glen	58 2 20
15	Stock portion of Glen throughout	2 1 5
16	Instack	9 2 50
	Total	77 2 0

W. C. This property was surveyed previous to the advertisement requiring partition, &c. and lines.

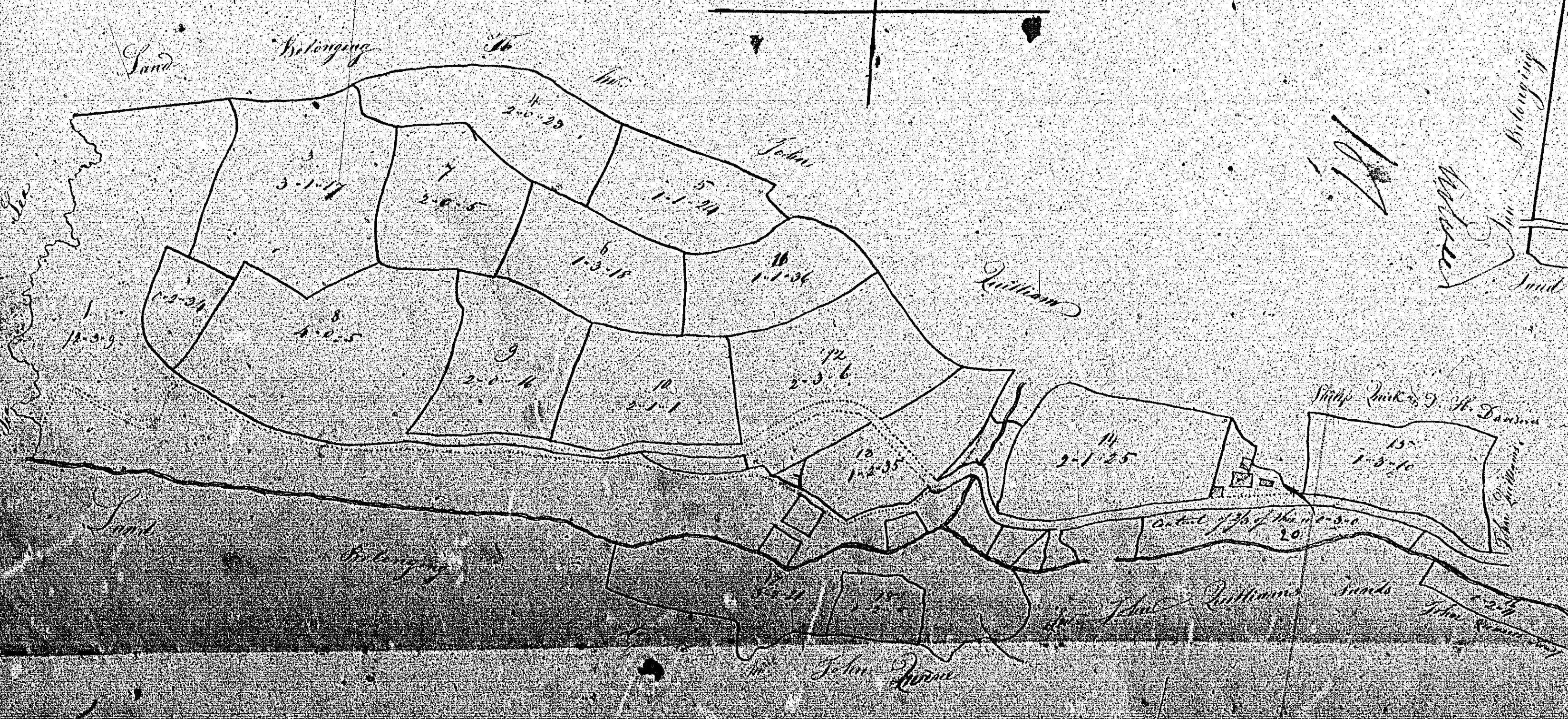
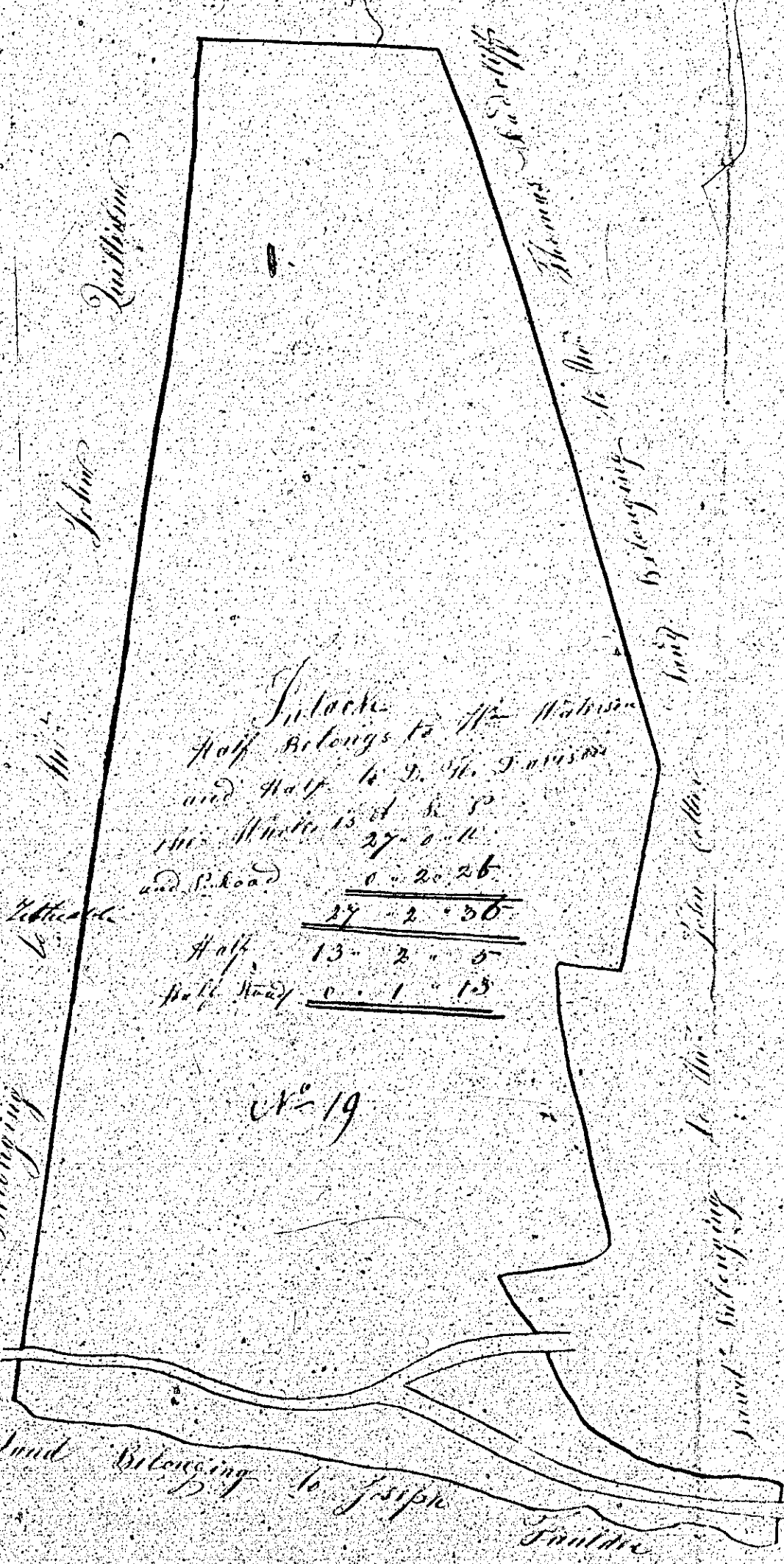
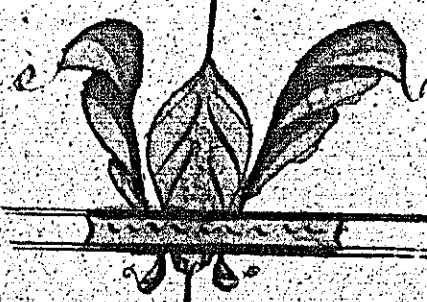
*J. J. Windlees*  
Surveyor



A Plan and Survey of Part of Ballinacorney in  
 the Parish of Salsburgh the County of Wick  
 Ireland By Daniel Kelly April 22<sup>nd</sup> 1846

Contents of this Plan

Acres	1	2	3	4	5	6	7	8	9	10	11	12	13	14	15	16	17	18	19	20	21	22	23	24	25	26	27	28	29	30	31	32	33	34	35	36	37	38	39	40	41	42	43	44	45	46	47	48	49	50	51	52	53	54	55	56	57	58	59	60	61	62	63	64	65	66	67	68	69	70	71	72	73	74	75	76	77	78	79	80	81	82	83	84	85	86	87	88	89	90	91	92	93	94	95	96	97	98	99	100
-------	---	---	---	---	---	---	---	---	---	----	----	----	----	----	----	----	----	----	----	----	----	----	----	----	----	----	----	----	----	----	----	----	----	----	----	----	----	----	----	----	----	----	----	----	----	----	----	----	----	----	----	----	----	----	----	----	----	----	----	----	----	----	----	----	----	----	----	----	----	----	----	----	----	----	----	----	----	----	----	----	----	----	----	----	----	----	----	----	----	----	----	----	----	----	----	----	----	----	----	-----




Donegal 1846









Cont.	Quantity
1	11-11
2	1-11
3	1-11
4	1-11
5	1-11
6	1-11
7	1-11
8	1-11
9	1-11
10	1-11
11	1-11
12	1-11
13	1-11
14	1-11
15	1-11
16	1-11
17	1-11
18	1-11
19	1-11
20	1-11
21	1-11
22	1-11
23	1-11
24	1-11
25	1-11
26	1-11
27	1-11
28	1-11
29	1-11
30	1-11

183  
 Plan of half the  
 Barland of Ballinab  
 Parish of Patrick  
 the property of  
 Henry Ballinab  
 Surveyed by J. Brown and  
 J. Clark in 1833

ISLE OF MAN GOVERNMENT: GENERAL REGISTRY  
 TITHE PLANS: PARISH OF PATRICK

Original monotone

1:30



END OF VOLUME