

ISLE OF MAN GOVERNMENT: GENERAL REGISTRY

TITHE PLANS: PARISH OF PATRICK

Original coloured (decorative)

1:30

Part of Ballacashy Quarterland

All East the River and Parts of Ballacashy Quarterland

Collages	1 3 14
Intakes	2 1 12
Trass	1 0 11
Total	4 4 37

Contents	1 3 34
2	2 2 6
3	1 3 2
4	2 3 14
5	3 1 11
Total	11 1 57

Plans of the Property of the Rev. Mr. Johnson in the Parish of Galrick

Contents	1 2 33
2	1 1 1
3	1 1 1
4	1 1 1
5	1 1 1
6	1 1 1
7	1 1 1
8	1 1 1
9	1 1 1
10	1 1 1
11	1 1 1
12	1 1 1
13	1 1 1
14	1 1 1
15	1 1 1
16	1 1 1
17	1 1 1
18	1 1 1
19	1 1 1
20	1 1 1
21	1 1 1
22	1 1 1
23	1 1 1
24	1 1 1
25	1 1 1
26	1 1 1
27	1 1 1
28	1 1 1
29	1 1 1
30	1 1 1
31	1 1 1
32	1 1 1
33	1 1 1
34	1 1 1
35	1 1 1
36	1 1 1
37	1 1 1
38	1 1 1
39	1 1 1
40	1 1 1
41	1 1 1
42	1 1 1
43	1 1 1
44	1 1 1
45	1 1 1
46	1 1 1
47	1 1 1
48	1 1 1
49	1 1 1
50	1 1 1
51	1 1 1
52	1 1 1
53	1 1 1
54	1 1 1
55	1 1 1
56	1 1 1
57	1 1 1
58	1 1 1
59	1 1 1
60	1 1 1
61	1 1 1
62	1 1 1
63	1 1 1
64	1 1 1
65	1 1 1
66	1 1 1
67	1 1 1
68	1 1 1
69	1 1 1
70	1 1 1
71	1 1 1
72	1 1 1
73	1 1 1
74	1 1 1
75	1 1 1
76	1 1 1
77	1 1 1
78	1 1 1
79	1 1 1
80	1 1 1
81	1 1 1
82	1 1 1
83	1 1 1
84	1 1 1
85	1 1 1
86	1 1 1
87	1 1 1
88	1 1 1
89	1 1 1
90	1 1 1
91	1 1 1
92	1 1 1
93	1 1 1
94	1 1 1
95	1 1 1
96	1 1 1
97	1 1 1
98	1 1 1
99	1 1 1
100	1 1 1

Part of Ballacashy Quarterland

Contents	1 2 10
2	1 1 1
3	1 1 1
4	1 1 1
5	1 1 1
6	1 1 1
7	1 1 1
8	1 1 1
9	1 1 1
10	1 1 1
11	1 1 1
12	1 1 1
13	1 1 1
14	1 1 1
15	1 1 1
16	1 1 1
17	1 1 1
18	1 1 1
19	1 1 1
20	1 1 1
21	1 1 1
22	1 1 1
23	1 1 1
24	1 1 1
25	1 1 1
26	1 1 1
27	1 1 1
28	1 1 1
29	1 1 1
30	1 1 1
31	1 1 1
32	1 1 1
33	1 1 1
34	1 1 1
35	1 1 1
36	1 1 1
37	1 1 1
38	1 1 1
39	1 1 1
40	1 1 1
41	1 1 1
42	1 1 1
43	1 1 1
44	1 1 1
45	1 1 1
46	1 1 1
47	1 1 1
48	1 1 1
49	1 1 1
50	1 1 1
51	1 1 1
52	1 1 1
53	1 1 1
54	1 1 1
55	1 1 1
56	1 1 1
57	1 1 1
58	1 1 1
59	1 1 1
60	1 1 1
61	1 1 1
62	1 1 1
63	1 1 1
64	1 1 1
65	1 1 1
66	1 1 1
67	1 1 1
68	1 1 1
69	1 1 1
70	1 1 1
71	1 1 1
72	1 1 1
73	1 1 1
74	1 1 1
75	1 1 1
76	1 1 1
77	1 1 1
78	1 1 1
79	1 1 1
80	1 1 1
81	1 1 1
82	1 1 1
83	1 1 1
84	1 1 1
85	1 1 1
86	1 1 1
87	1 1 1
88	1 1 1
89	1 1 1
90	1 1 1
91	1 1 1
92	1 1 1
93	1 1 1
94	1 1 1
95	1 1 1
96	1 1 1
97	1 1 1
98	1 1 1
99	1 1 1
100	1 1 1

Contents	1 2 8
2	1 1 1
3	1 1 1
4	1 1 1
5	1 1 1
6	1 1 1
7	1 1 1
8	1 1 1
9	1 1 1
10	1 1 1
11	1 1 1
12	1 1 1
13	1 1 1
14	1 1 1
15	1 1 1
16	1 1 1
17	1 1 1
18	1 1 1
19	1 1 1
20	1 1 1
21	1 1 1
22	1 1 1
23	1 1 1
24	1 1 1
25	1 1 1
26	1 1 1
27	1 1 1
28	1 1 1
29	1 1 1
30	1 1 1
31	1 1 1
32	1 1 1
33	1 1 1
34	1 1 1
35	1 1 1
36	1 1 1
37	1 1 1
38	1 1 1
39	1 1 1
40	1 1 1
41	1 1 1
42	1 1 1
43	1 1 1
44	1 1 1
45	1 1 1
46	1 1 1
47	1 1 1
48	1 1 1
49	1 1 1
50	1 1 1
51	1 1 1
52	1 1 1
53	1 1 1
54	1 1 1
55	1 1 1
56	1 1 1
57	1 1 1
58	1 1 1
59	1 1 1
60	1 1 1
61	1 1 1
62	1 1 1
63	1 1 1
64	1 1 1
65	1 1 1
66	1 1 1
67	1 1 1
68	1 1 1
69	1 1 1
70	1 1 1
71	1 1 1
72	1 1 1
73	1 1 1
74	1 1 1
75	1 1 1
76	1 1 1
77	1 1 1
78	1 1 1
79	1 1 1
80	1 1 1
81	1 1 1
82	1 1 1
83	1 1 1
84	1 1 1
85	1 1 1
86	1 1 1
87	1 1 1
88	1 1 1
89	1 1 1
90	1 1 1
91	1 1 1
92	1 1 1
93	1 1 1
94	1 1 1
95	1 1 1
96	1 1 1
97	1 1 1
98	1 1 1
99	1 1 1
100	1 1 1

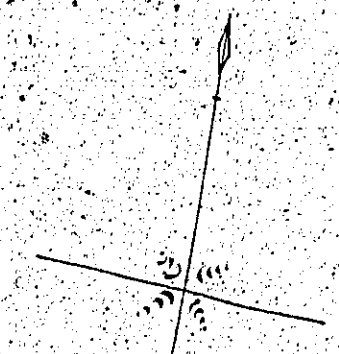
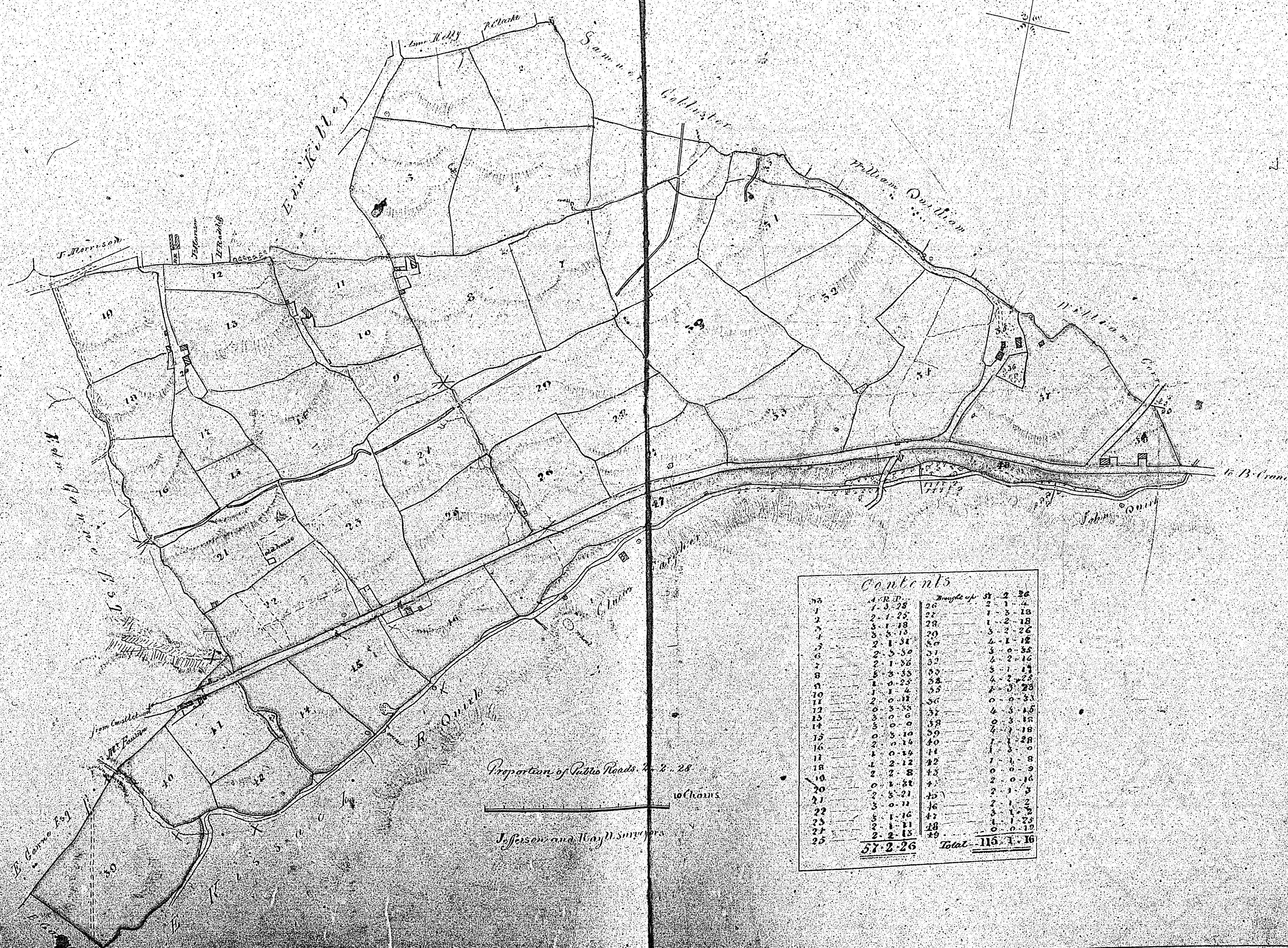
Contents	1 2 33
2	1 1 1
3	1 1 1
4	1 1 1
5	1 1 1
6	1 1 1
7	1 1 1
8	1 1 1
9	1 1 1
10	1 1 1
11	1 1 1
12	1 1 1
13	1 1 1
14	1 1 1
15	1 1 1
16	1 1 1
17	1 1 1
18	1 1 1
19	1 1 1
20	1 1 1
21	1 1 1
22	1 1 1
23	1 1 1
24	1 1 1
25	1 1 1
26	1 1 1
27	1 1 1
28	1 1 1
29	1 1 1
30	1 1 1
31	1 1 1
32	1 1 1
33	1 1 1
34	1 1 1
35	1 1 1
36	1 1 1
37	1 1 1
38	1 1 1
39	1 1 1
40	1 1 1
41	1 1 1
42	1 1 1
43	1 1 1
44	1 1 1
45	1 1 1
46	1 1 1
47	1 1 1
48	1 1 1
49	1 1 1
50	1 1 1
51	1 1 1
52	1 1 1
53	1 1 1
54	1 1 1
55	1 1 1
56	1 1 1
57	1 1 1
58	1 1 1
59	1 1 1
60	1 1 1
61	1 1 1
62	1 1 1
63	1 1 1
64	1 1 1
65	1 1 1
66	1 1 1
67	1 1 1
68	1 1 1
69	1 1 1
70	1 1 1
71	1 1 1
72	1 1 1
73	1 1 1
74	1 1 1
75	1 1 1
76	1 1 1
77	1 1 1
78	1 1 1
79	1 1 1
80	1 1 1
81	1 1 1
82	1 1 1
83	1 1 1
84	1 1 1
85	1 1 1
86	1 1 1
87	1 1 1
88	1 1 1
89	1 1 1
90	1 1 1
91	1 1 1
92	1 1 1
93	1 1 1
94	1 1 1
95	1 1 1
96	1 1 1
97	1 1 1
98	1 1 1
99	1 1 1
100	1 1 1

Scale of Chains

Surveyed by James Bell August 1784

Balla-Moyn
 Parish
 in the County of
 Wick
 1840

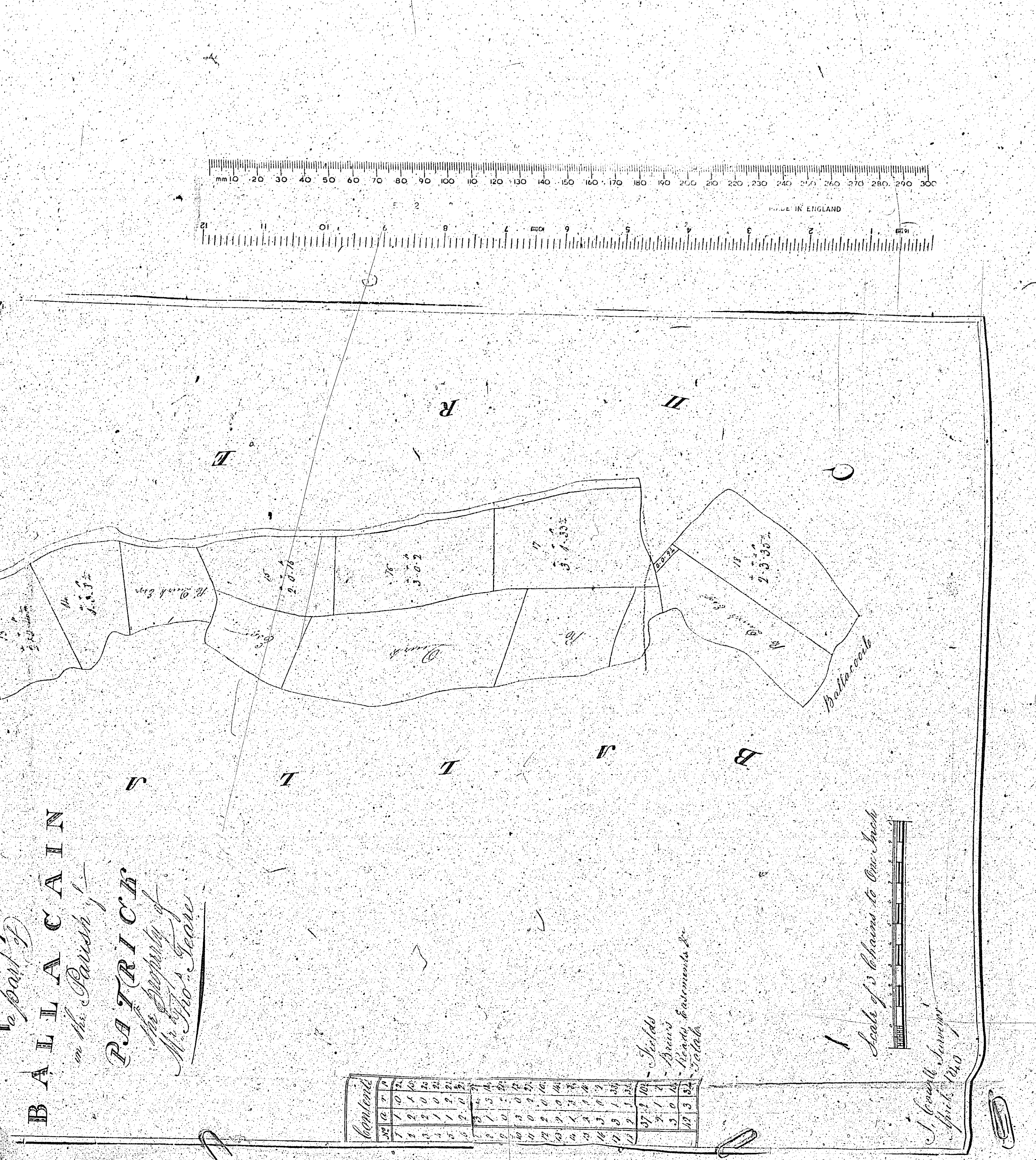

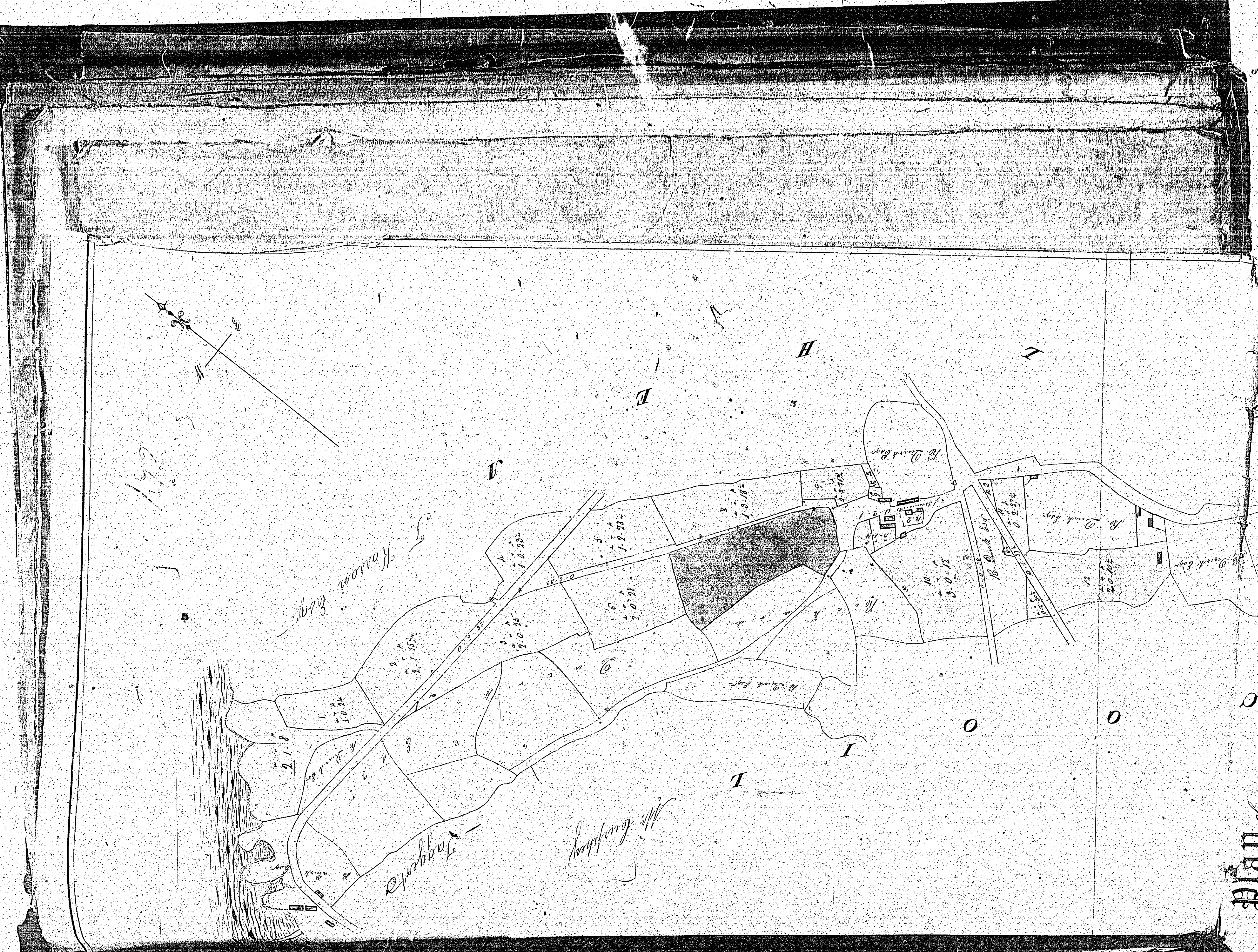
171



Proportion of Public Roads 2.2.28
 10 Chains
 Jefferson and Wayl Surveyors

Contents

1	4.3.28	26	2.1.4
2	2.1.28	27	1.2.18
3	3.1.18	28	1.2.18
4	3.3.18	29	3.2.26
5	2.1.34	30	4.1.18
6	2.5.50	31	3.0.54
7	2.1.56	32	4.2.16
8	5.3.55	33	3.1.17
9	1.0.28	34	4.2.28
10	1.1.4	35	4.0.28
11	2.0.11	36	0.0.53
12	0.3.58	37	4.3.15
13	3.0.6	38	0.3.18
14	3.0.6	39	4.1.18
15	3.5.10	40	1.1.28
16	1.0.14	41	1.5.0
17	1.0.14	42	1.1.8
18	4.2.12	43	0.0.9
19	2.2.8	44	2.0.16
20	0.1.84	45	2.1.3
21	2.5.21	46	2.1.2
22	3.0.11	47	3.1.2
23	3.1.16	48	1.1.28
24	3.1.11	49	0.0.19
25	2.2.15		
	57.2.26	Total	115.1.16



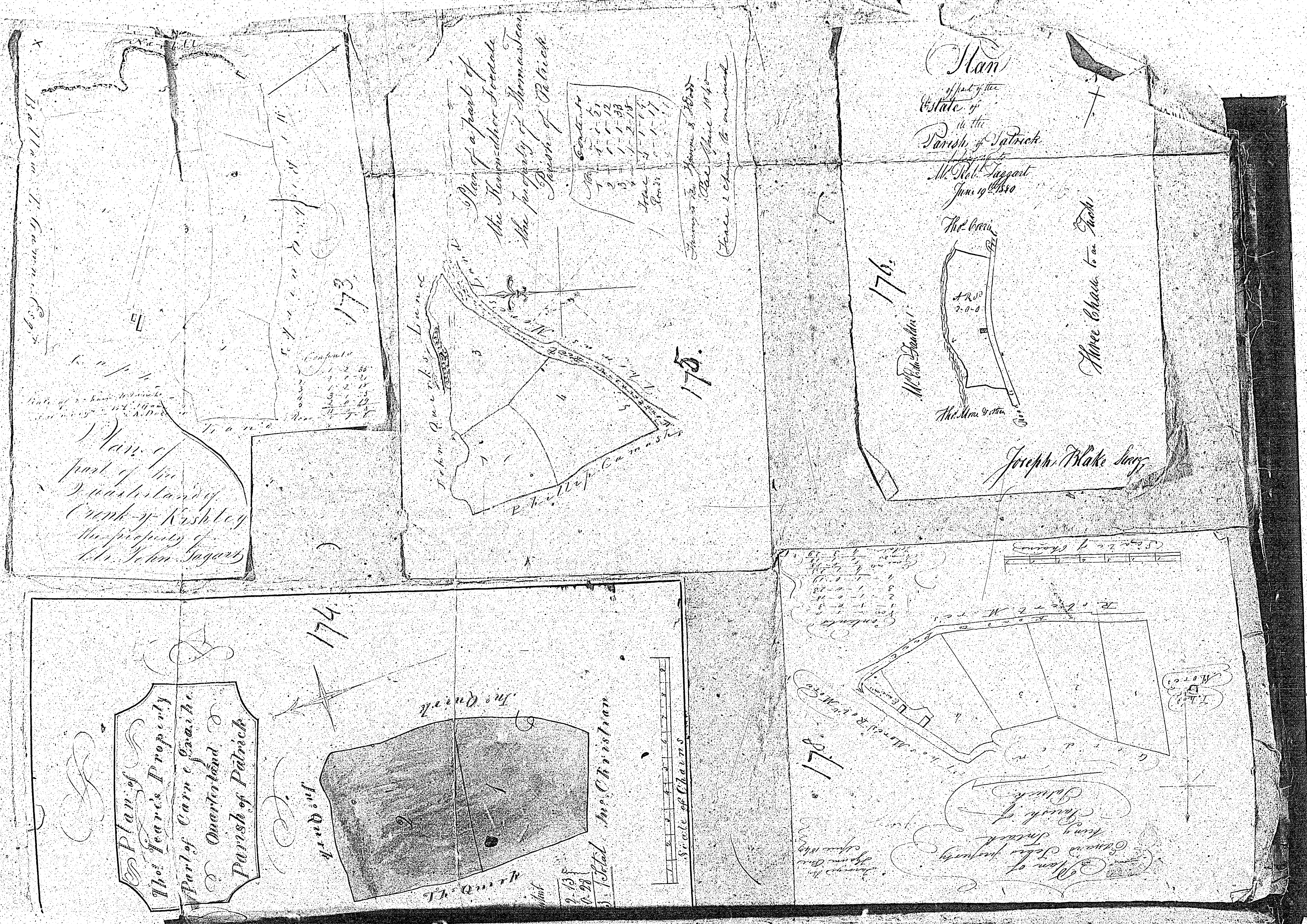
Plan of
 a part of
BALLACAIN
 in the Parish of
PATRICK
 the property of
 Mr. J. J. O'Keefe

ISLE OF MAN GOVERNMENT: GENERAL REGISTRY
 TITHE PLANS: PARISH OF PATRICK
 Original coloured
 1:30

A/3

A/2

A/1



ISLE OF MAN GOVERNMENT: GENERAL REGISTRY

TITHE PLANS: PARISH OF PATRICK 1.30

- 173 Original monotone
- 174 Original monotone
- 175 Original coloured (decorative)
- 176 Original monotone
- 177 Out of sequence
- 178 Original monotone

Plan numbered 177
is bound out of sequence,
and has not been bound
to the volume