



110

A Plan and Survey of a part
of Bala Park, in the Parish of Bala,
the County of Merioneth, by
James Kelly, Surveyor, 1841

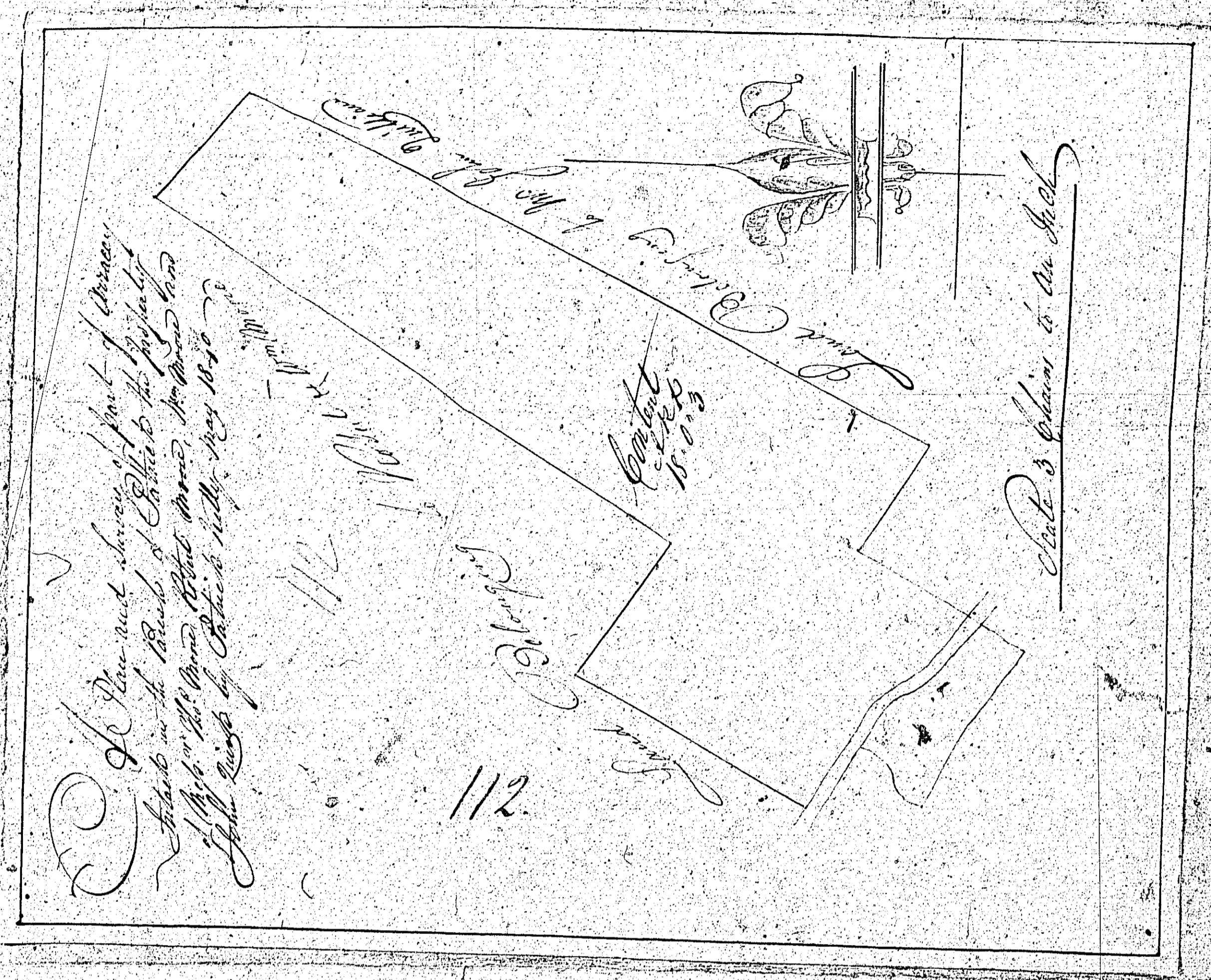
Contents

Sold Lots	57	1	26
Houses or Buildings	0	2	28
Public Road	1	2	11
Rivers	0	2	28
Total	57	1	16

as per survey




Scale 3 Chains to an inch



The Plan and survey of part of
 the land of James O'Brien & Co.
 which is the land of O'Brien & Co.
 which is the land of O'Brien & Co.
 which is the land of O'Brien & Co.
 which is the land of O'Brien & Co.

Crest & Plan to the East





Plan of
 the land of James O'Brien & Co.
 which is the land of O'Brien & Co.
 which is the land of O'Brien & Co.
 which is the land of O'Brien & Co.



Plan of
 the Red Sands Land
 being Inland
 Parish of Strick

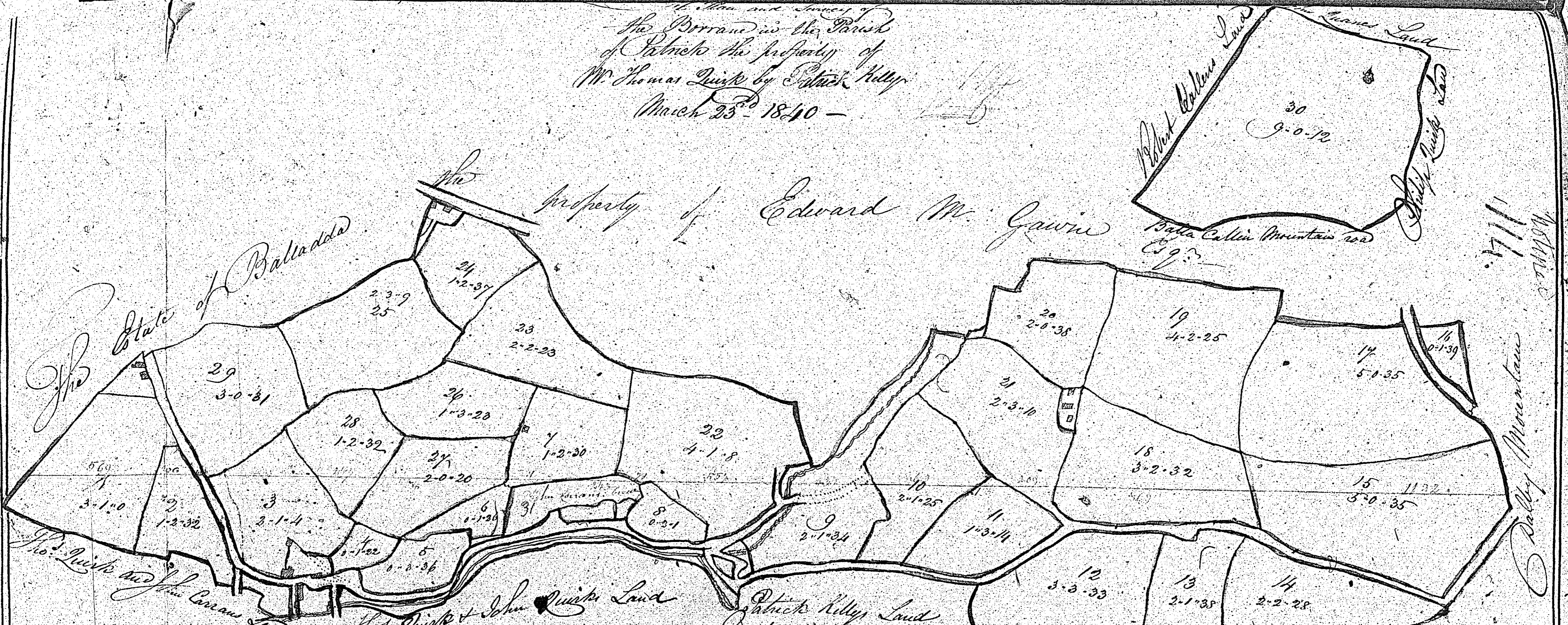
Contents	
1	1
2	2
3	3
4	4
5	5
6	6
7	7
8	8
9	9
10	10
11	11
12	12
13	13
14	14
15	15
16	16
17	17
18	18
19	19
20	20
21	21
22	22
23	23
24	24
25	25
26	26
27	27
28	28
29	29
30	30
31	31
32	32
33	33
34	34
35	35
36	36
37	37
38	38
39	39
40	40
41	41
42	42
43	43
44	44
45	45
46	46
47	47
48	48
49	49
50	50
51	51
52	52
53	53
54	54
55	55
56	56
57	57
58	58
59	59
60	60
61	61
62	62
63	63
64	64
65	65
66	66
67	67
68	68
69	69
70	70
71	71
72	72
73	73
74	74
75	75
76	76
77	77
78	78
79	79
80	80
81	81
82	82
83	83
84	84
85	85
86	86
87	87
88	88
89	89
90	90
91	91
92	92
93	93
94	94
95	95
96	96
97	97
98	98
99	99
100	100

113




Surveyed by [illegible] 17[illegible]

Plan and Survey of
 the Barrage in the Parish
 of Patrick the property of
 Mr. Thomas Quirk by Edward Kelly
 March 23rd 1840 -



Contents

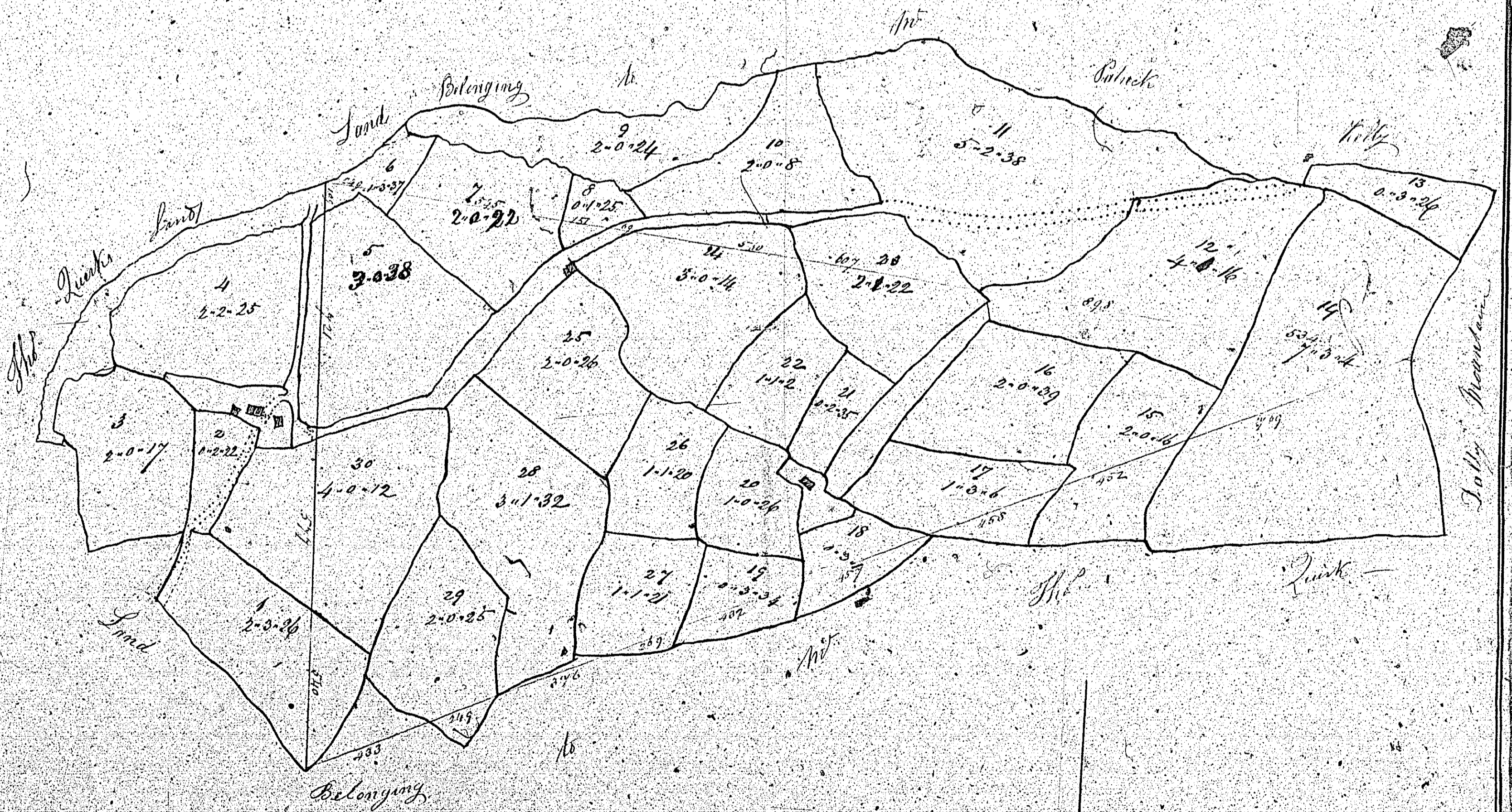
No.	A.R.P.
1	2-1-0
2	2-2-32
3	2-1-4
4	0-1-22
5	0-3-26
6	0-1-26
7	1-2-30
8	0-2-1
9	2-1-24
10	2-1-25
11	1-3-14
12	3-3-30
13	2-1-38
14	2-2-28
15	5-0-35
16	0-1-39
17	5-0-35
18	3-2-32
19	4-2-25
20	9-0-12
21	2-0-38
22	4-1-8
23	1-2-20
24	1-3-23
25	2-3-9
26	2-2-23
27	1-2-32
28	1-2-32
29	3-0-81
30	2-2-28
31	2-0-20



A Plan or Survey of the
 Three Doo in the parish of Patrick
 the property of Mr. John Quirk by
 Daniel Kelly April 25th 1847

116

116



the
 Contents of this Plan
 SP. 2. 8. 8
 Total Acreage 69 3 09
 House & Barn 0 2 39
 Public Land 1 3 21
 Banns 0 1 6
 Total 72 2 35

Scale of Chains to an inch

