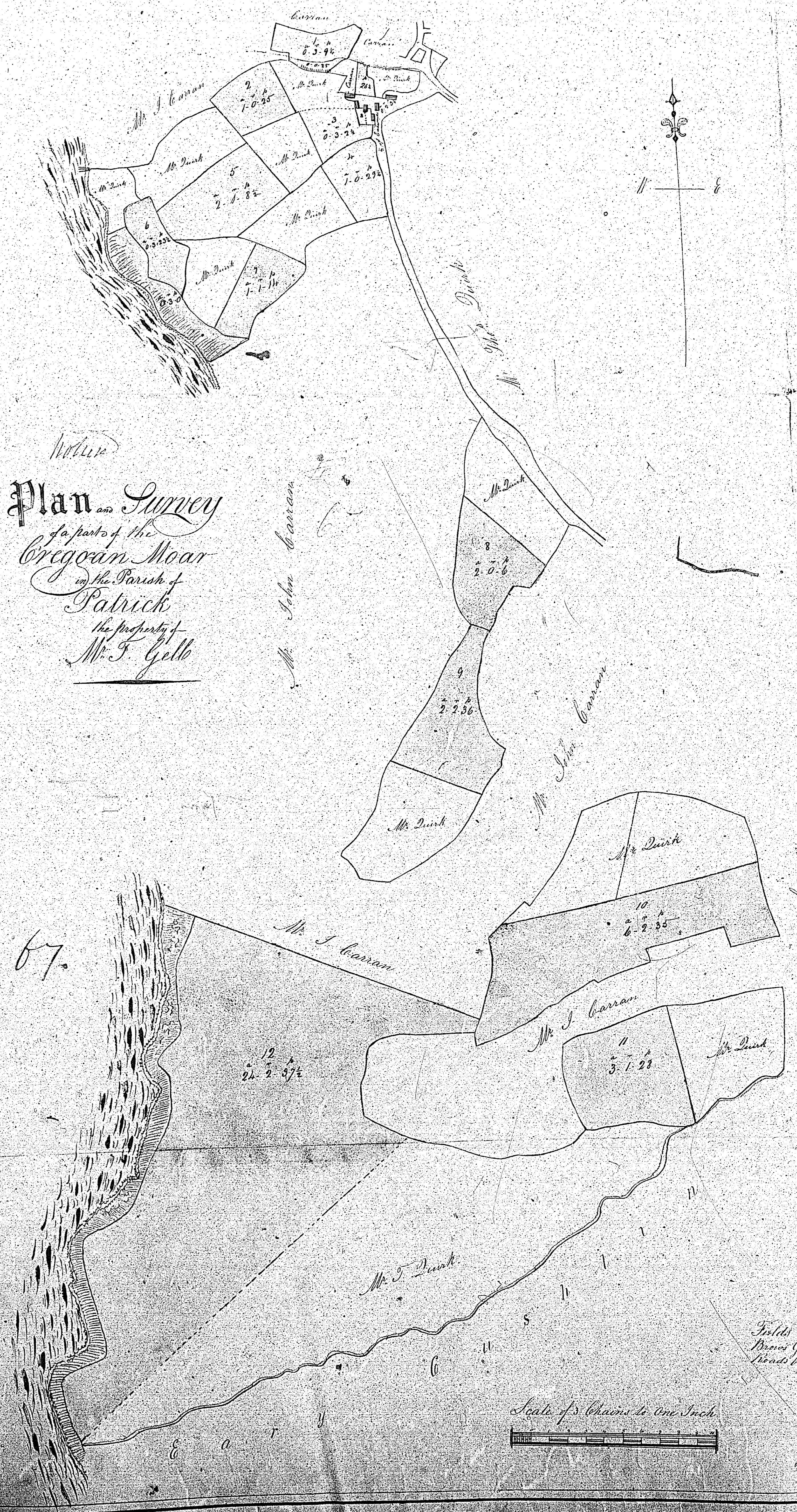


ISLE OF MAN GOVERNMENT: GENERAL REGISTRY

TITHE PLANS: PARISH OF PATRICK

Original coloured (decorative)

1:30

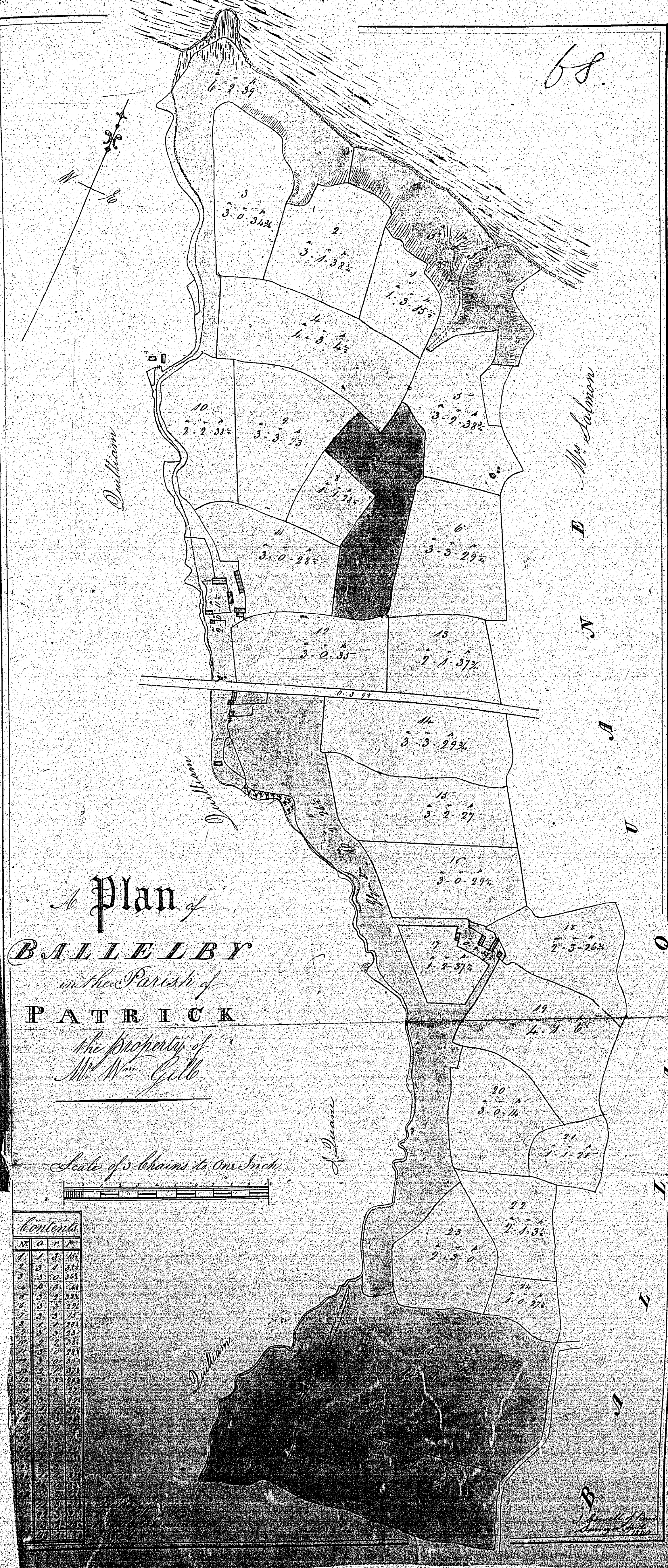


Contents			
No.	Acres	Roods	Poles
1	0	3	24
2	1	0	22
3	0	3	22
4	1	0	18
5	2	1	34
6	0	3	23
7	1	1	14
8	2	0	6
9	2	2	34
10	6	2	55
11	3	1	28
12	24	2	22
Fields	48	0	1/2
Woods	0	3	23
Woods	0	2	27
Woods	4	2	27

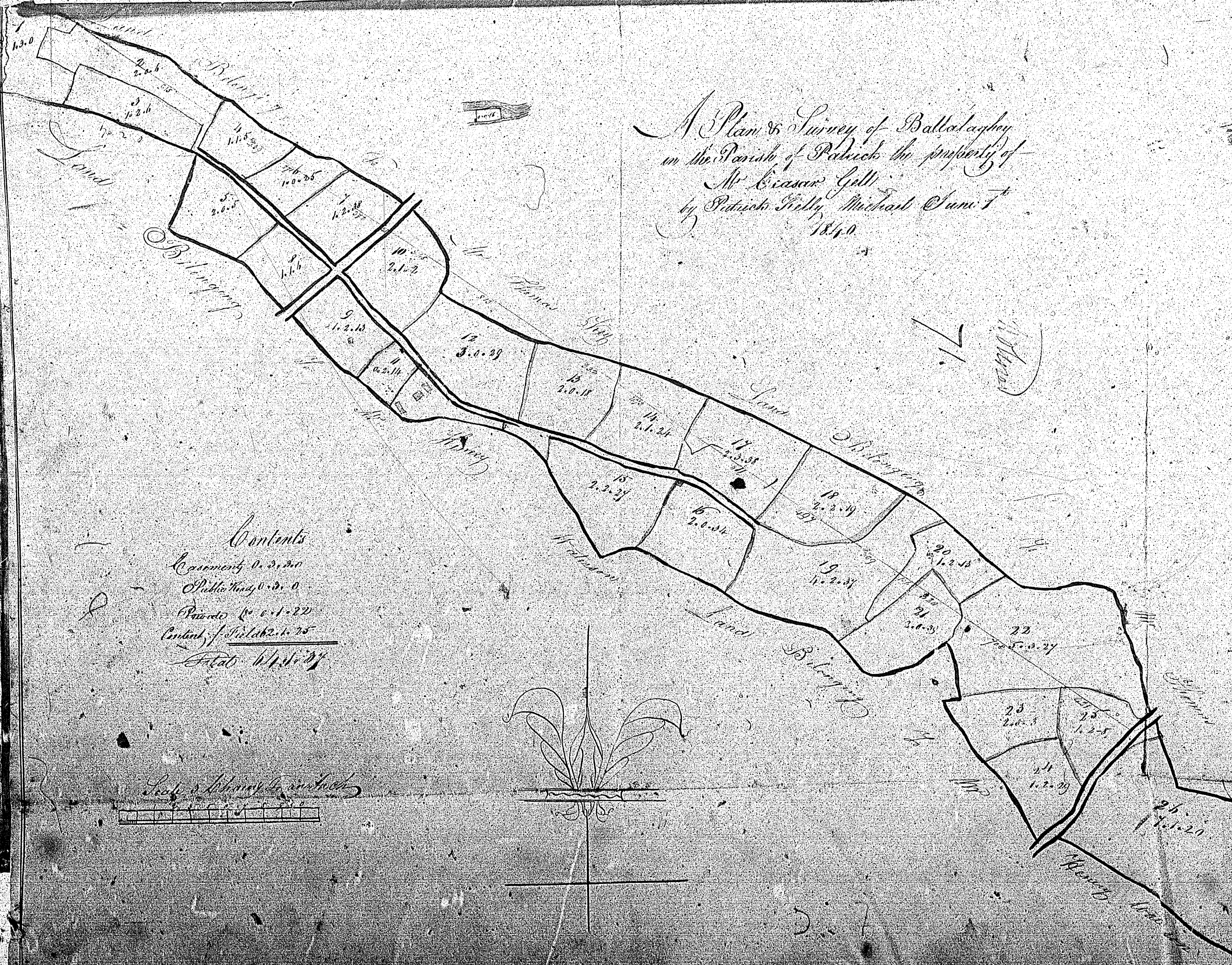
J. Gell
Surveyor
1850

ISLE OF MAN GOVERNMENT: GENERAL REGISTRY
 TITHE PLANS: PARISH OF PATRICK
 Original coloured

1:30




A Plan & Survey of Ballalaghoy
 in the Parish of Ratoath the property of
 Mr. Isaac Gall
 by Patrick Kelly, Michael June 7
 1840



Contents
 Acquaintance 0. 2. 20
 Public House 0. 2. 0
 Private 0. 1. 22
 Contd. of Public 2. 1. 25
 Total 11. 1. 27

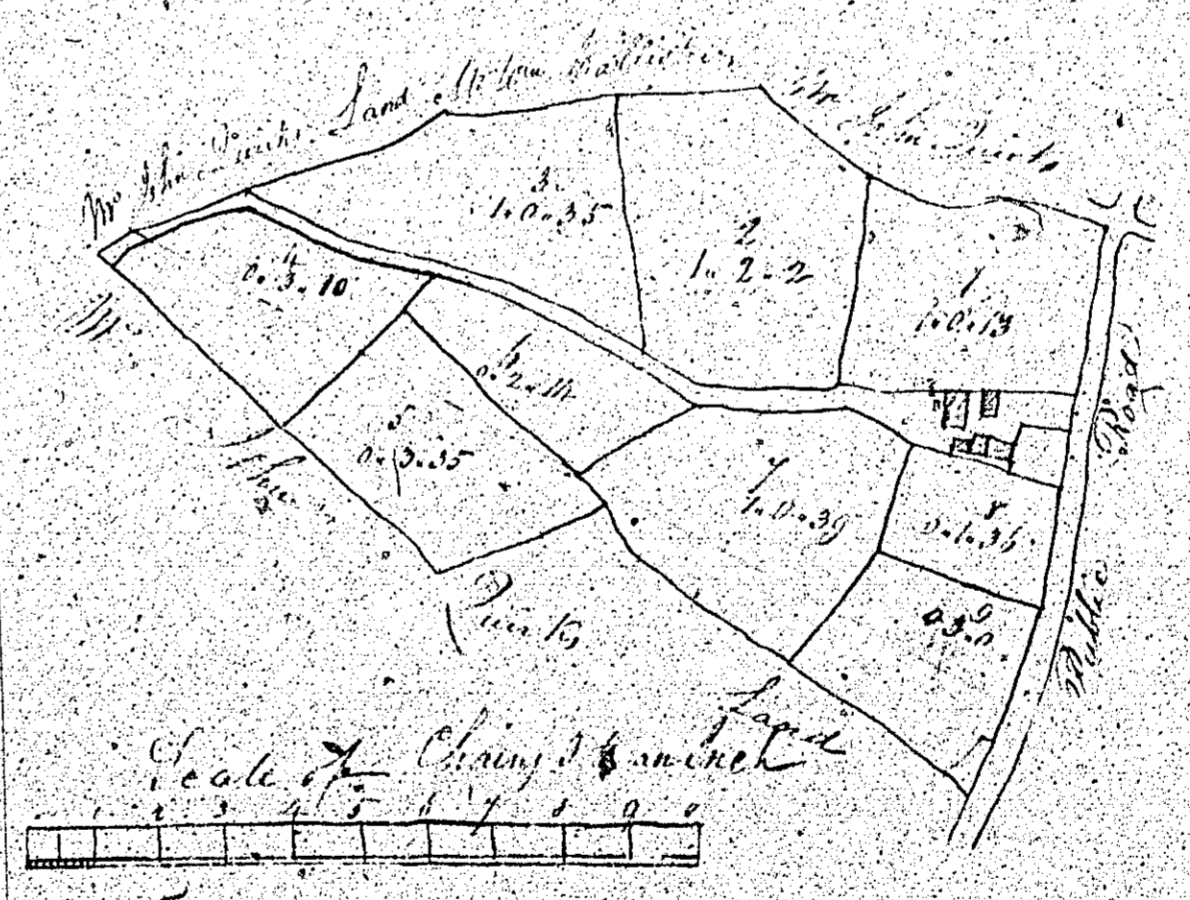
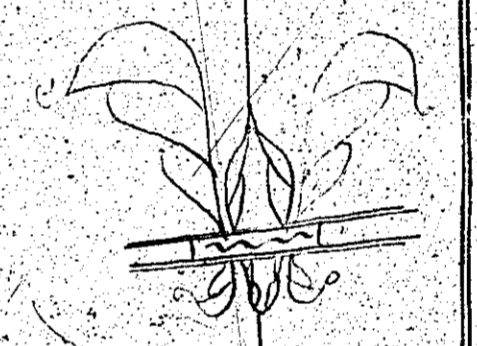
Scale of 1/4 inch to a rod



A Plan & Survey of part of
Glanmede in the Parish of
Rathfriland the property of Mr Thomas Gell
by D. Kelly, Surveyor since 2^d
1840

Contents
Public Road 7. 8. 39
Enclosure No. 1. 2. 5
Quantity of Fields No. 2. 24
Total 9. 1. 26

72.



Plan of the Estate of **Sturmilin** the property of James Grenson Esq. Situate in the parish of **Patricke**

73



Drawn by James Grenson Esq.