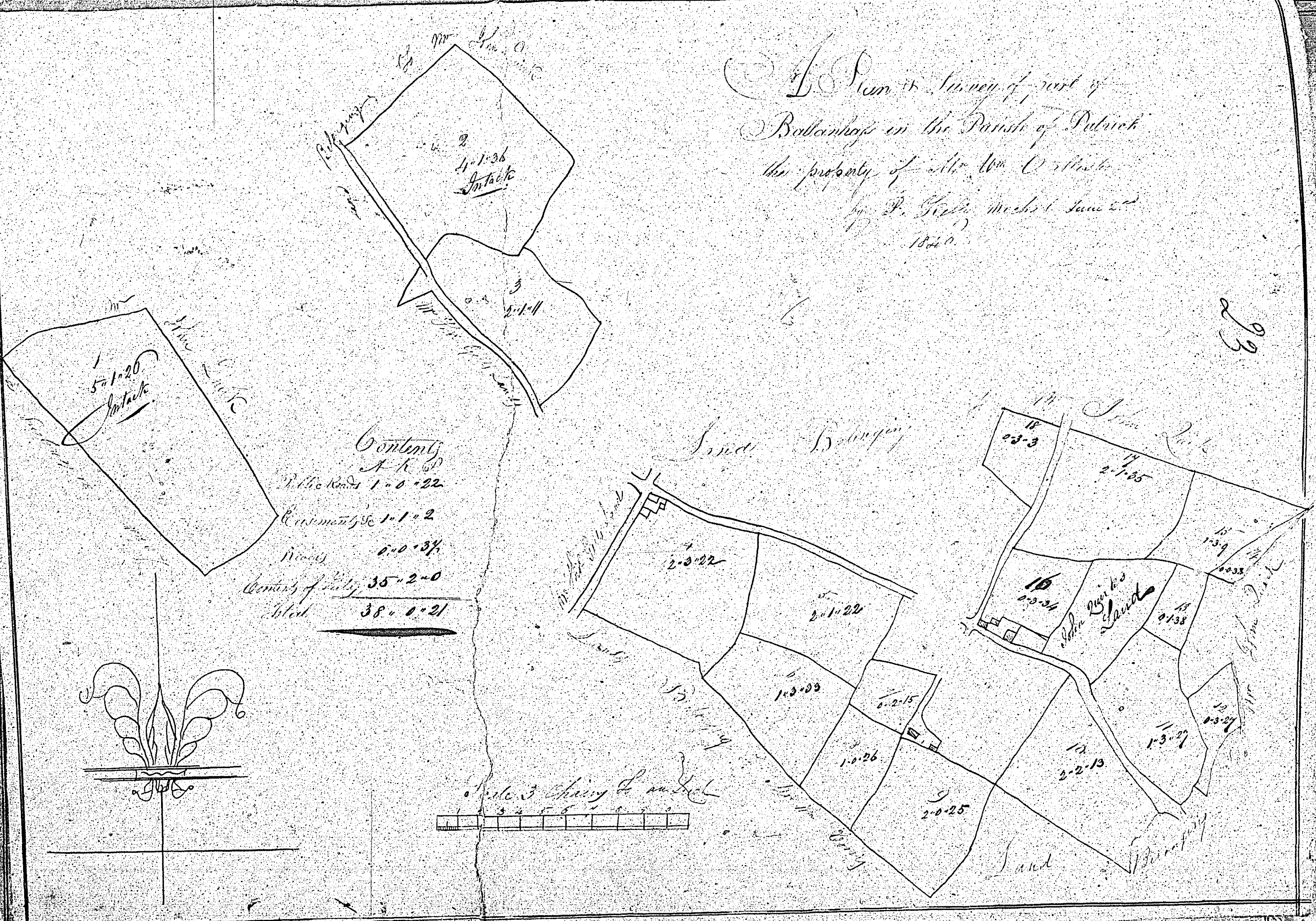
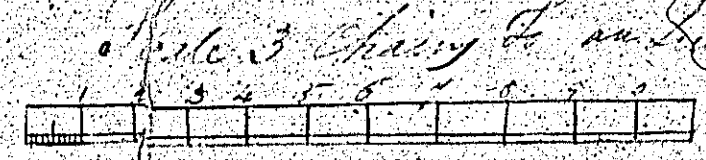



A Plan & Survey of part of
 Bollenhops in the Parish of Delrick
 the property of Mr. Wm. O. Smith
 by P. G. Smith, Surveyor, June 20th
 1820.



Contents

Public Roads	1-0-22
Commons	1-1-2
Roads	6-0-34
Quantity of Land	35-2-0
Acres	38-0-21

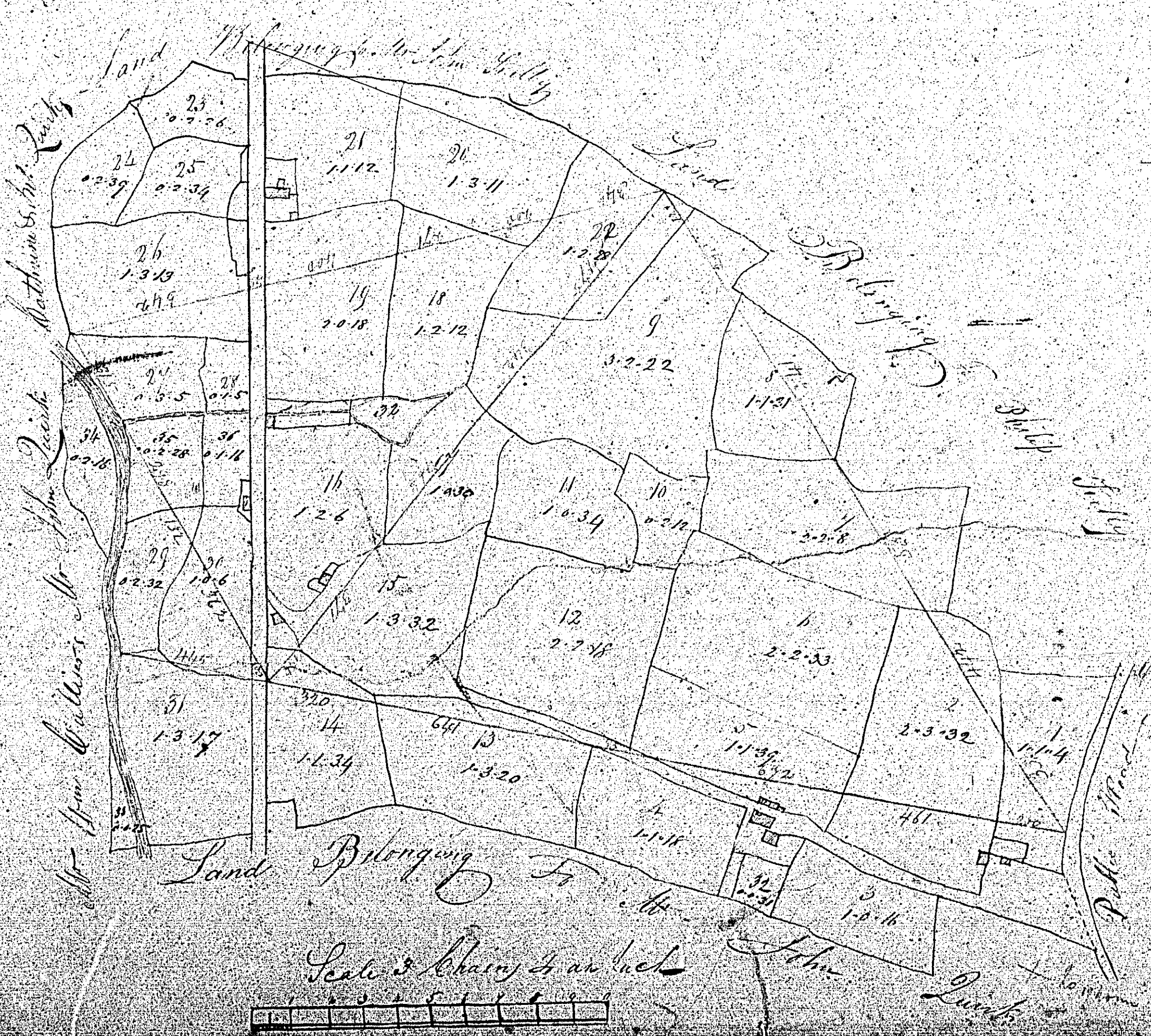
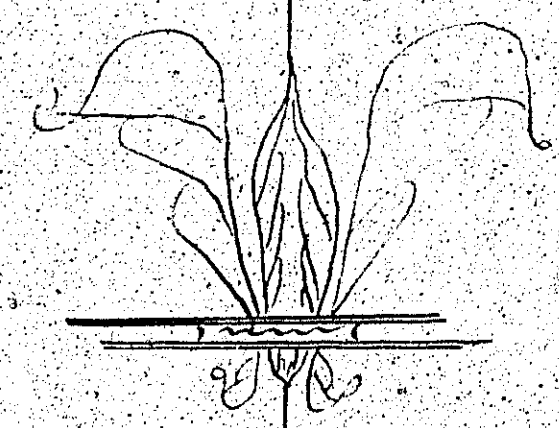


Land Belonging to
 Scale & Chain of Survey



A Plan & Survey of Ballacherry
 in the Parish of Ballyvaughan the property
 of Mr. John Curran
 by P. Kelly Surveyor General
 1840

76



Contain
 Ballyvaughan 1 1 6
 Ballyvaughan 0 1 39
 Curran's 1 0 2
 Rivers 0 3 24
 Ballyvaughan fields 50 2 34
 Total 54 1 12



15
Kion-Sheau
in Patrick
and Deputy of Mr. Richd. Clines
Feb. 1840



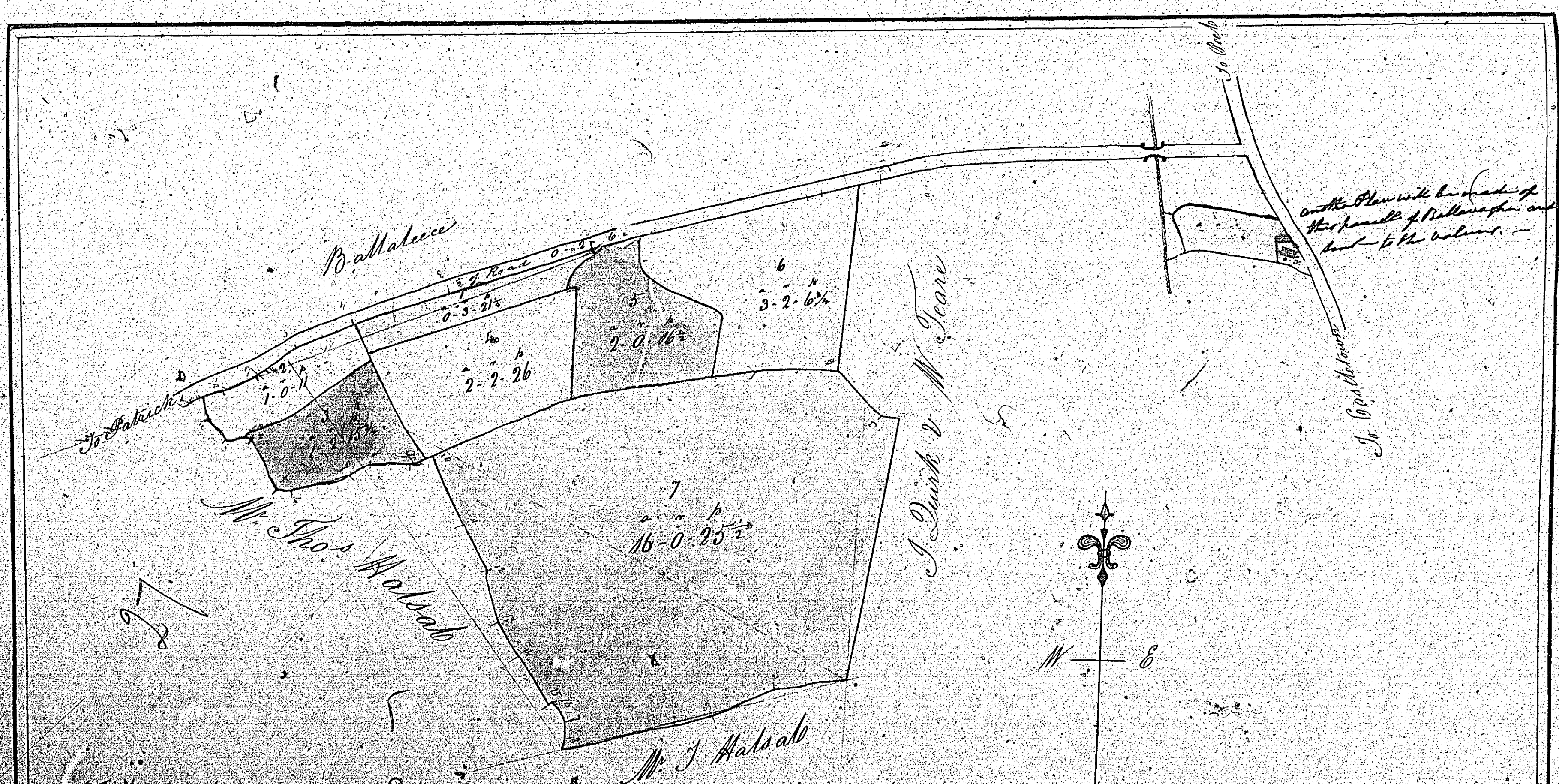
Contents

1	2	3	4	5	6	7	8	9	10	11	12	13	14	15	16	17	18	19	20	21	22	23	24	25	26	27	28	29	30	31	32	33	34	35	36	37	38
---	---	---	---	---	---	---	---	---	----	----	----	----	----	----	----	----	----	----	----	----	----	----	----	----	----	----	----	----	----	----	----	----	----	----	----	----	----

Deputy of P. H. Peasey 2008
D. Clines 1840

Scale of 3 Chains in length

Jefferson & Co. Surveyors



Plan & Survey
 of a part of the
 Articles
 in the Parish of
PATRICK

Scale of 3 Chains to One Inch

Contents			
No	a	r	p
1	0	3	11
2	1	0	11
3	1	2	16
4	2	2	26
5	2	0	16
6	3	2	6
7	16	0	25
			17
	28	0	2
		2	4
	28	2	9

Fields
 Roads &c
 Total

J. Quirk & W. Feare

