


BARRYCUSHLIN

W. H. W.



155 - 2 - 22 1/2

7 - 1 - 9 1/2
in forest

*Chilker
Kong

*Carrack
Shanagh

*Spring

Plan & Survey of the ENNIN-MOAR

in the Parish of

PATRICK

One half Belonging to
Mr. John Callister
and
Mr. Geo. Cambell
in Possession of
as Mortgagee
and the other half Belonging
to Messrs. Clark and Taylor

Contents
162 - 3 - 31 3/4

Scale of 3.64 inches to One Inch



J. Howell of Bude
Surveyor since 1760

M

O



Plan Survey
 of
 EARY CUSHLIN

in the Parish of
 PATRICK

The Property of
 Mr John Callister
 and
 in Possession of Mr Col. Cassell
 as Mortgagee



E N N I N - M O I R

Scale of 3 Chains to One Inch.

J. Cowell Surveyor
 April 1840

Fields
 27.5 34
 3 6
 31 0 24

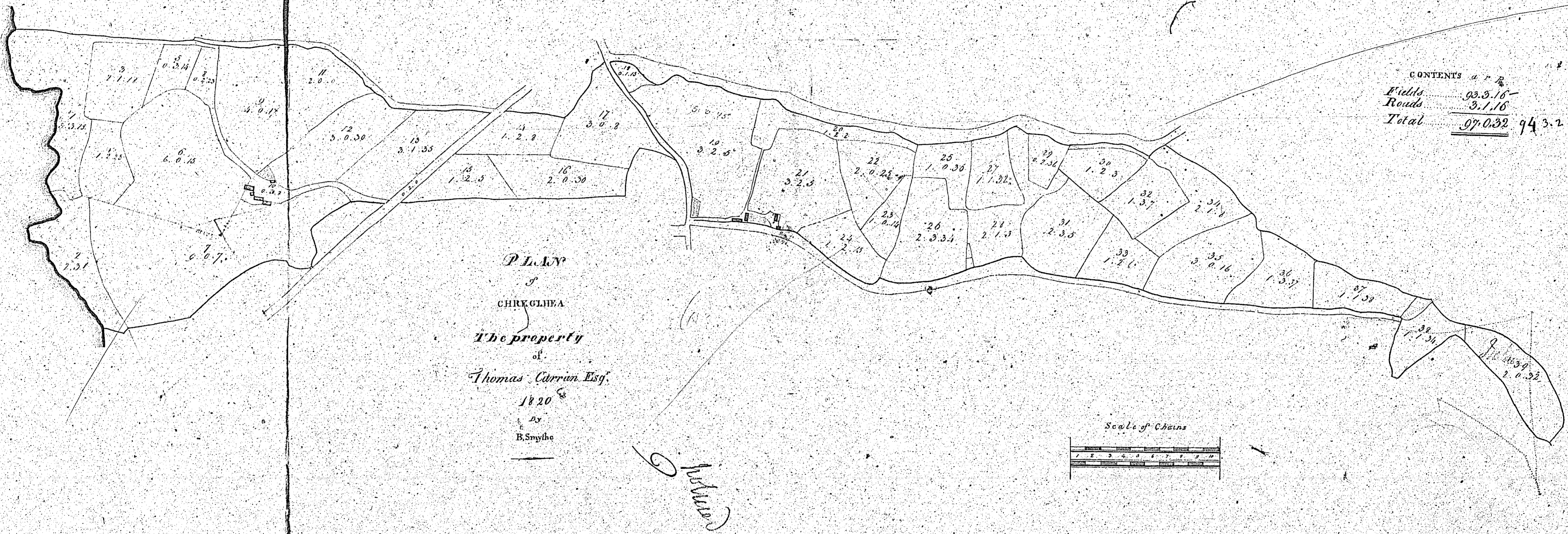
Contents			
No.	a	r	p
1	2	4	16
2	2	7	37
3	1	7	16
4	1	0	36
5	2	5	21
6	3	0	0
7	1	3	7
8	1	2	39
9	7	0	24
10	3	0	4
11	2	3	5
12	12	4	27
13	2	7	3
14	2	7	35
15	5	1	0
16	2	3	4
17	2	2	28
18	1	9	29
19	3	3	30
20	3	2	18
21	2	3	20
22	1	1	1
23	6	2	27
24	2	0	21
Total	77	5	34
	3	0	6
	31	0	24

ISLE OF MAN GOVERNMENT: GENERAL REGISTRY

TITHE PLANS: PARISH OF PATRICK

Original coloured

1:30



CONTENTS a r p

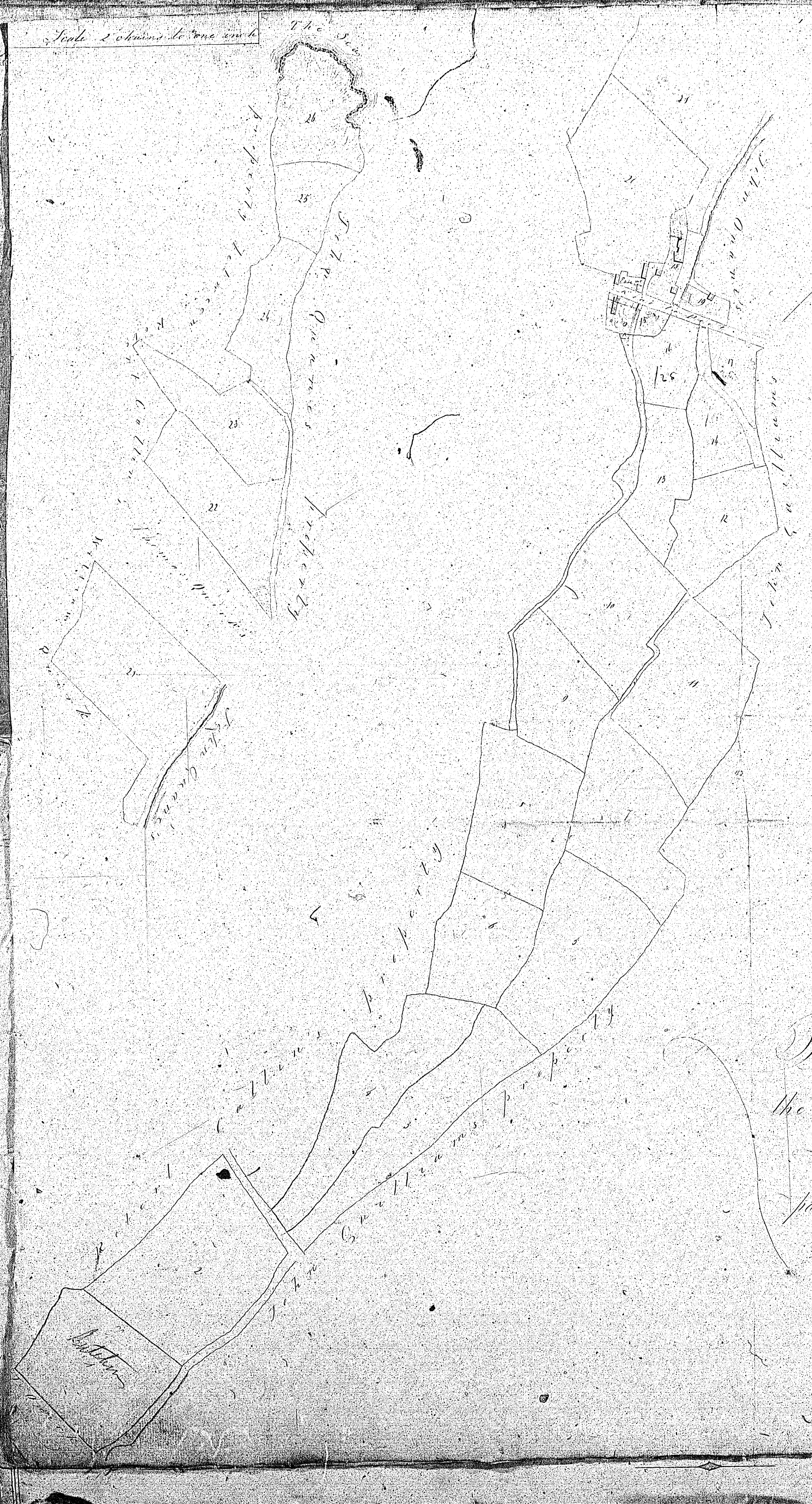
Fields	93.5.16
Roads	3.1.16
Total	97.0.32 94 3.2

PLAN
 of
 CHREGLIHA
 The property
 of
 Thomas Carran, Esq.
 1820
 by
 B. Smythe



ISLE OF MAN GOVERNMENT: GENERAL REGISTRY
 TITHE PLANS: PARISH OF PATRICK
 Original coloured (decorative) 1:30

Scale 2 chains to one inch



Counters

1	1	1
2	1	12
3	1	31
4	1	11
5	2	11
6	1	12
7	1	15
8	2	131
9	1	231
10	2	21
11	2	39
12	1	21
13	1	23
14	1	31
15	1	11
16	1	313
17	1	11
18	1	11
19	1	131
20	2	331
21	2	31
22	1	231
23	1	27
24	1	113
25	1	314
26	1	23
27	1	23
28	1	11
29	1	31
30	1	31
31	1	31
32	1	31
33	1	31
34	1	31
35	1	31
36	1	31
37	1	31
38	1	31
39	1	31
40	1	31
41	1	31
42	1	31
43	1	31
44	1	31
45	1	31
46	1	31
47	1	31
48	1	31
49	1	31
50	1	31
51	1	31
52	1	31
53	1	31
54	1	31
55	1	31
56	1	31
57	1	31
58	1	31
59	1	31
60	1	31
61	1	31
62	1	31
63	1	31
64	1	31
65	1	31
66	1	31
67	1	31
68	1	31
69	1	31
70	1	31
71	1	31
72	1	31
73	1	31
74	1	31
75	1	31
76	1	31
77	1	31
78	1	31
79	1	31
80	1	31
81	1	31
82	1	31
83	1	31
84	1	31
85	1	31
86	1	31
87	1	31
88	1	31
89	1	31
90	1	31
91	1	31
92	1	31
93	1	31
94	1	31
95	1	31
96	1	31
97	1	31
98	1	31
99	1	31
100	1	31

Plan of part of
the Quarterland called
Ballacater
parish of Pollock the property
of Thomas Coulter
& Charles Hudson
each one half

