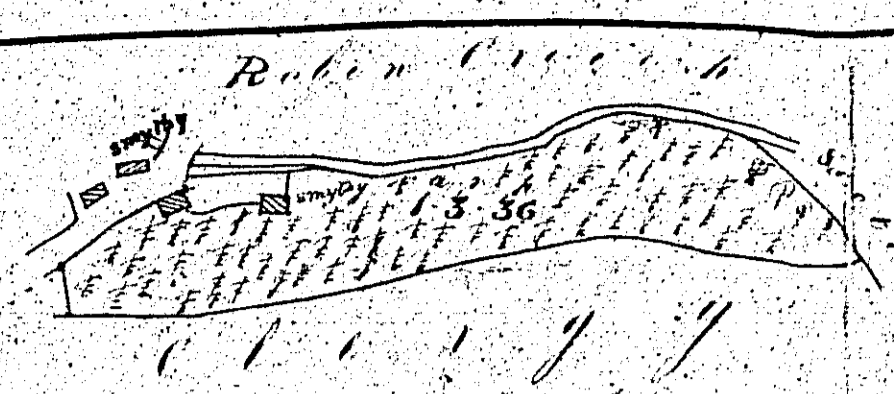





Return  
170.



Bulla Creek  
- Anshan  
The Property of Mr. S. Stowell  
March 1840



Proposed Public Road 6' 3 1/2"  
Occupation 5' 3 1/2"  
Scale 3 Chains to an Inch

Total Content of Creek 96-0-13  
Plantation 7-5-36  
98-0-14


Jefferson & Rayll Surveyors



ISLE OF MAN GOVERNMENT: GENERAL REGISTRY  
 TITHE PLANS: PARISH OF ONCHAN

Original monotone

1:30

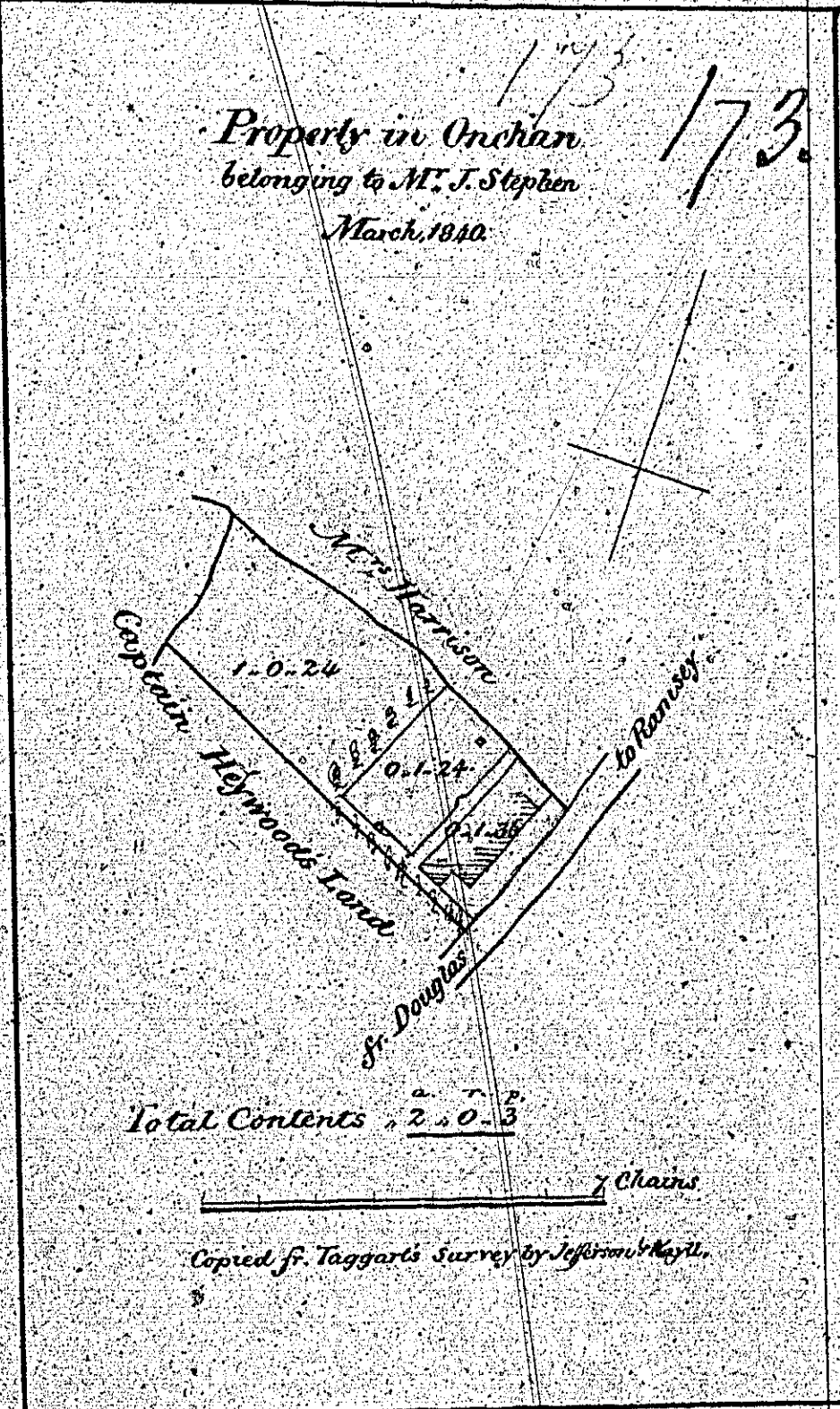


**ISLE OF MAN GOVERNMENT: GENERAL REGISTRY  
TITHE PLANS: PARISH OF ONCHAN**

Original coloured, faint

1:30

173  
Property in Onchan  
belonging to M<sup>r</sup>. J. Stephen  
March 1810



Total Contents 2.0.3

Chains

Copied fr. Taggart's survey by J. G. M. W. M.

