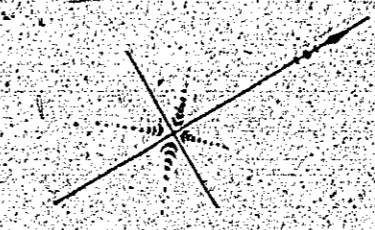
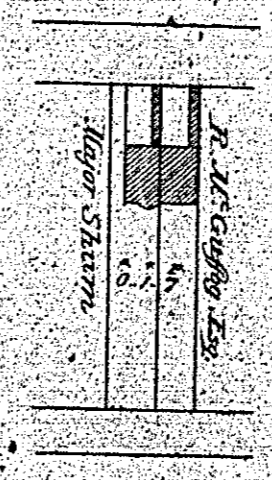


*Mr. [unclear]*

*133.*

*Part of Ballinacree, Orchan,  
belonging to Jas. Lawer, Esq.*

1841.



*Scale of 2 Chains  
Jas. [unclear] [unclear]*

*Mr. [unclear]*

*Total Contents 49 1/2 [unclear]*

*Proportion of [unclear] 2 1/2 [unclear]*

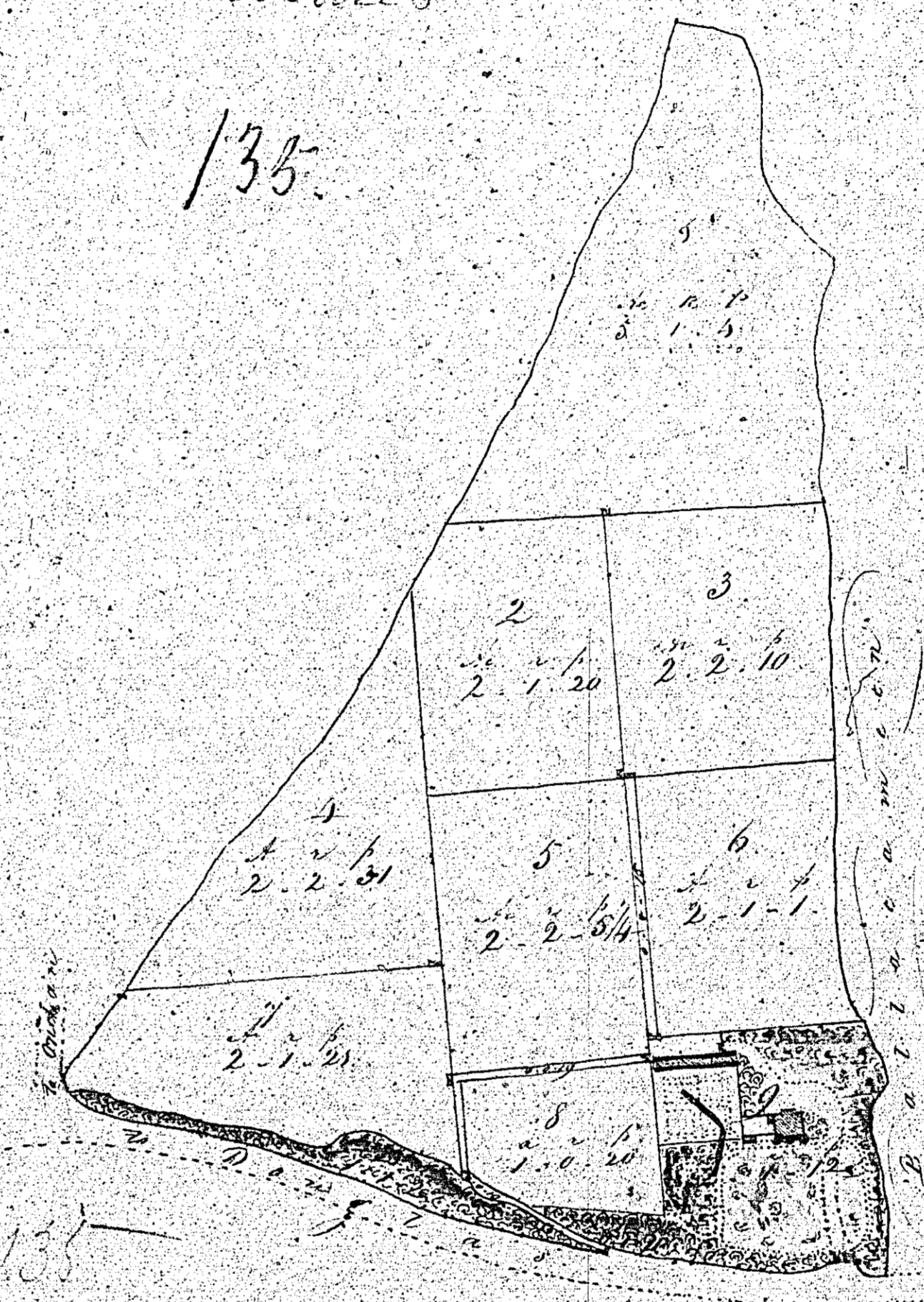
*By [unclear]*

There is no plan  
numbered 134

Wm. Sargent


Noticed

135



Wm. Sargent, Esq.

Total Contents 47 7 8  
Proportion of Roads 2 2 24

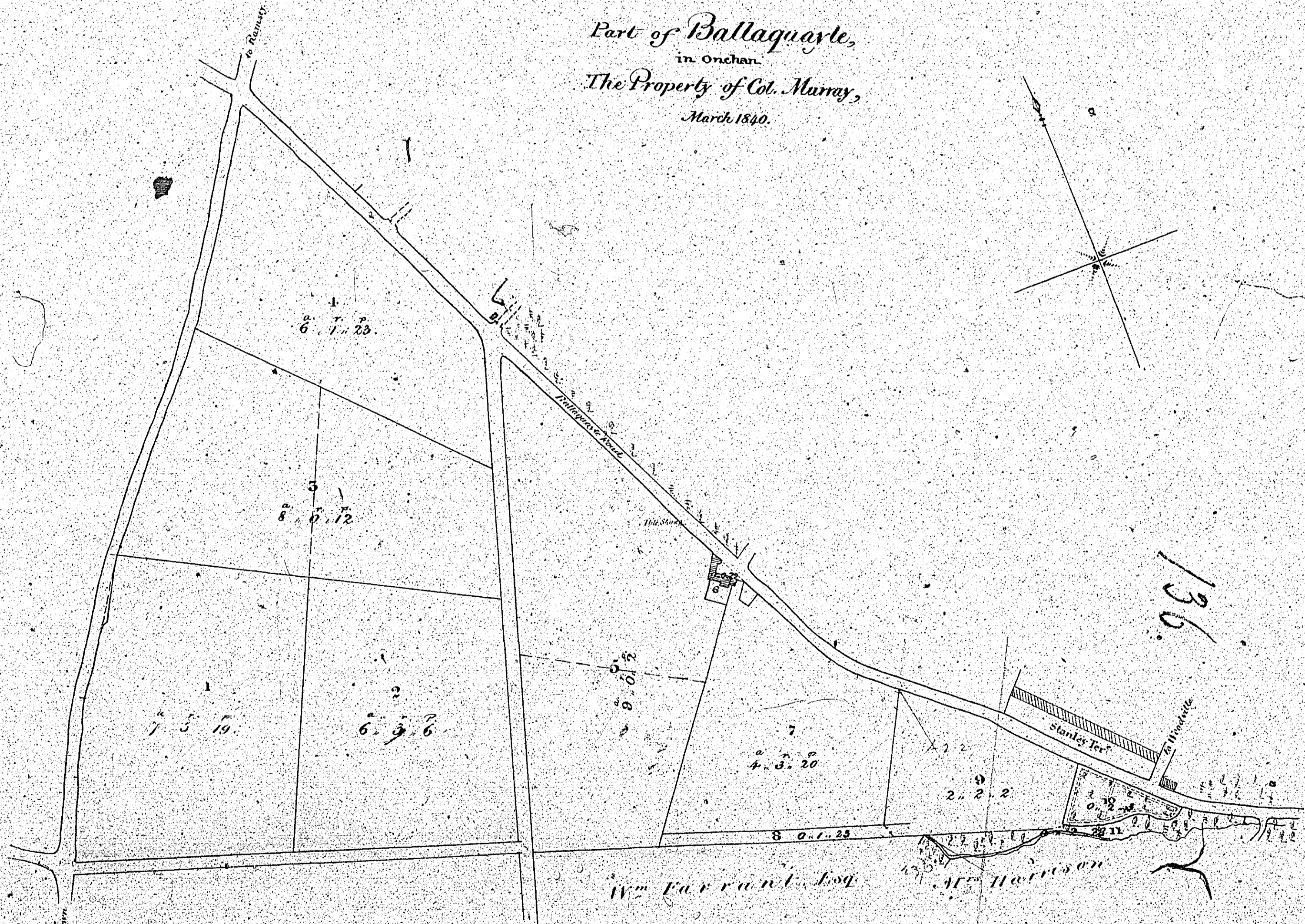


of Chains

Plan and Contents of that part of the Estate  
of Ballinacorney in the Parish of Crochan  
the property of John W. Sargent Esq.  
Sargent's Estate and his

By O. May Surveyor

Part of Ballaquayle,  
in Onchan,  
The Property of Col. Munnay,  
March 1840.



136

Total Contents 47 1 1  
Proportion of Roads 2 2 24

0 Chains  
Jeffries and Hall Surveyors

11

11

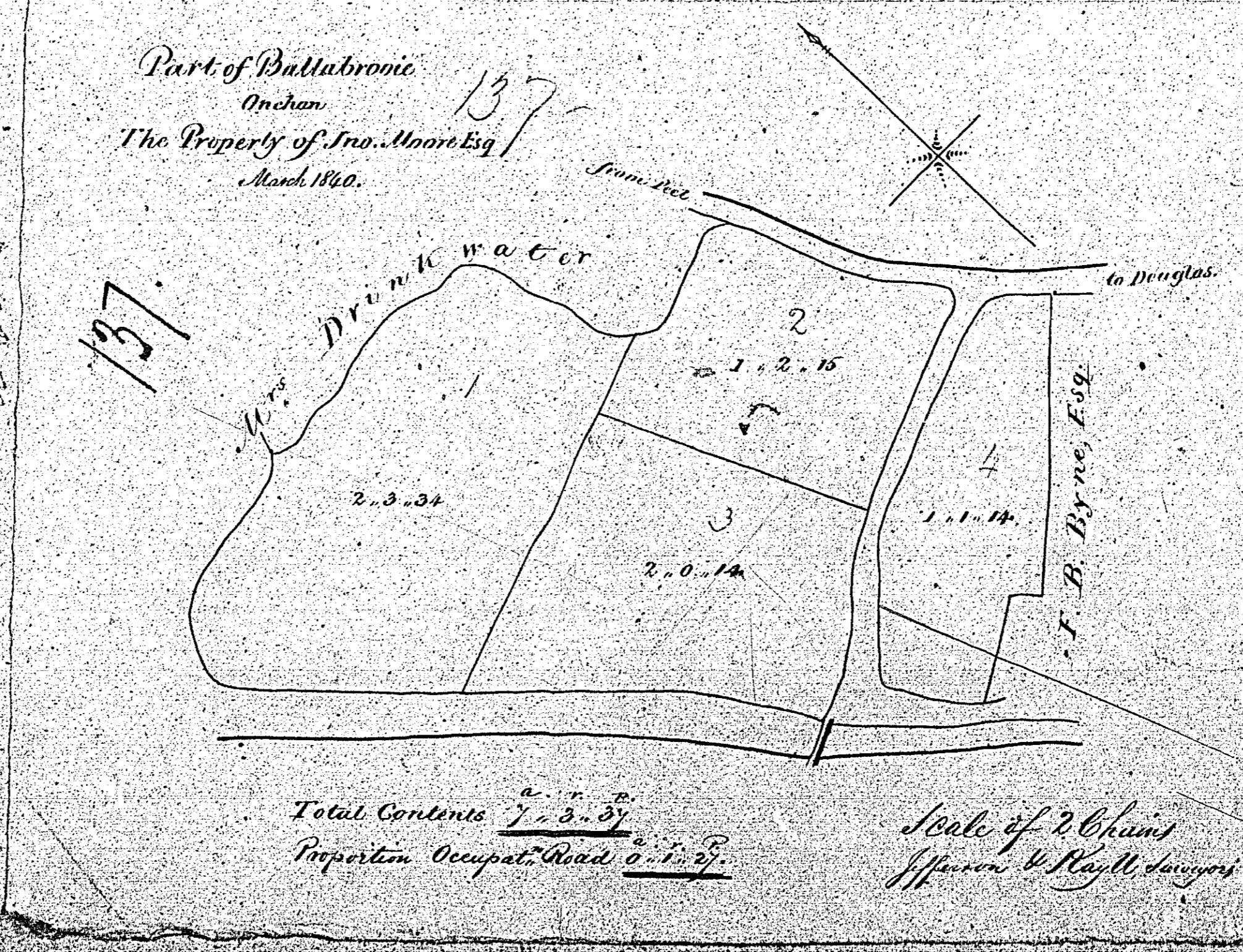
11

11

11

11

*copy of 1877*




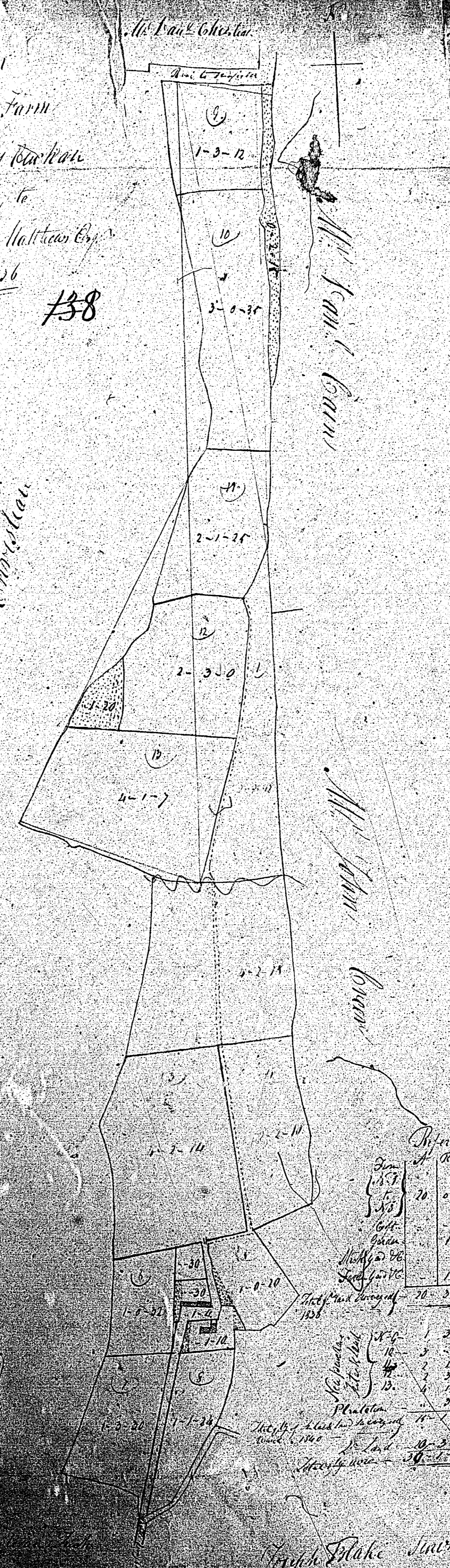
ISLE OF MAN GOVERNMENT: GENERAL REGISTRY  
 TITHE PLANS: PARISH OF ONCHAN

Original coloured (decorative)

1:30

Plan  
 of  
 Grange Farm  
 in the  
 parish of Barchin  
 adjoining to  
 the town of Maltcross

126  
 138



Item	Quantity	Value
Land	20	0 0
Water	1	10
Wood	1	10
Other	1	10
Total	23	30

George Blake Survey