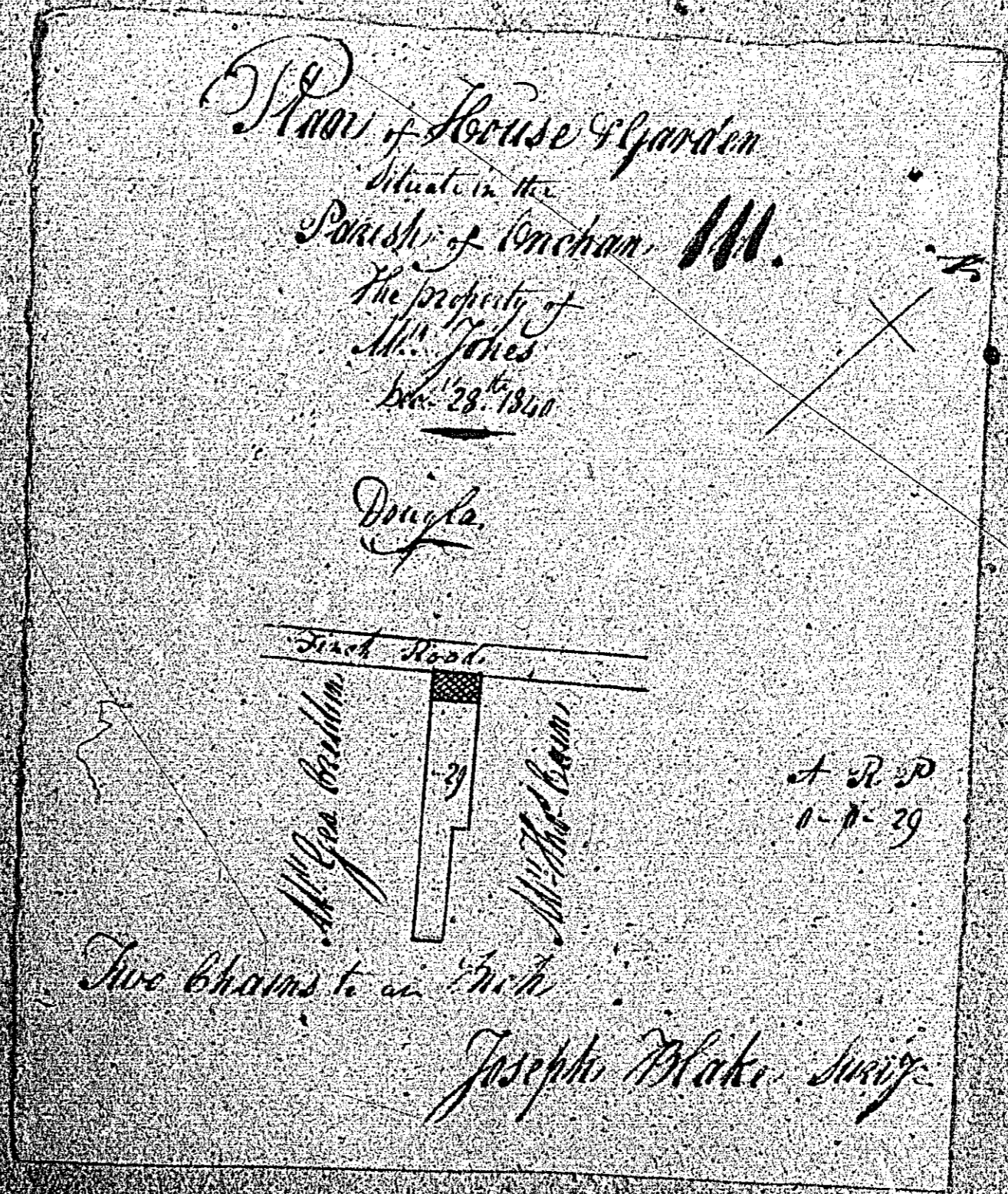



Plan
of
Dwelle

to be
of
Mans
by
Building Company
in
subsequent days



W. Jones

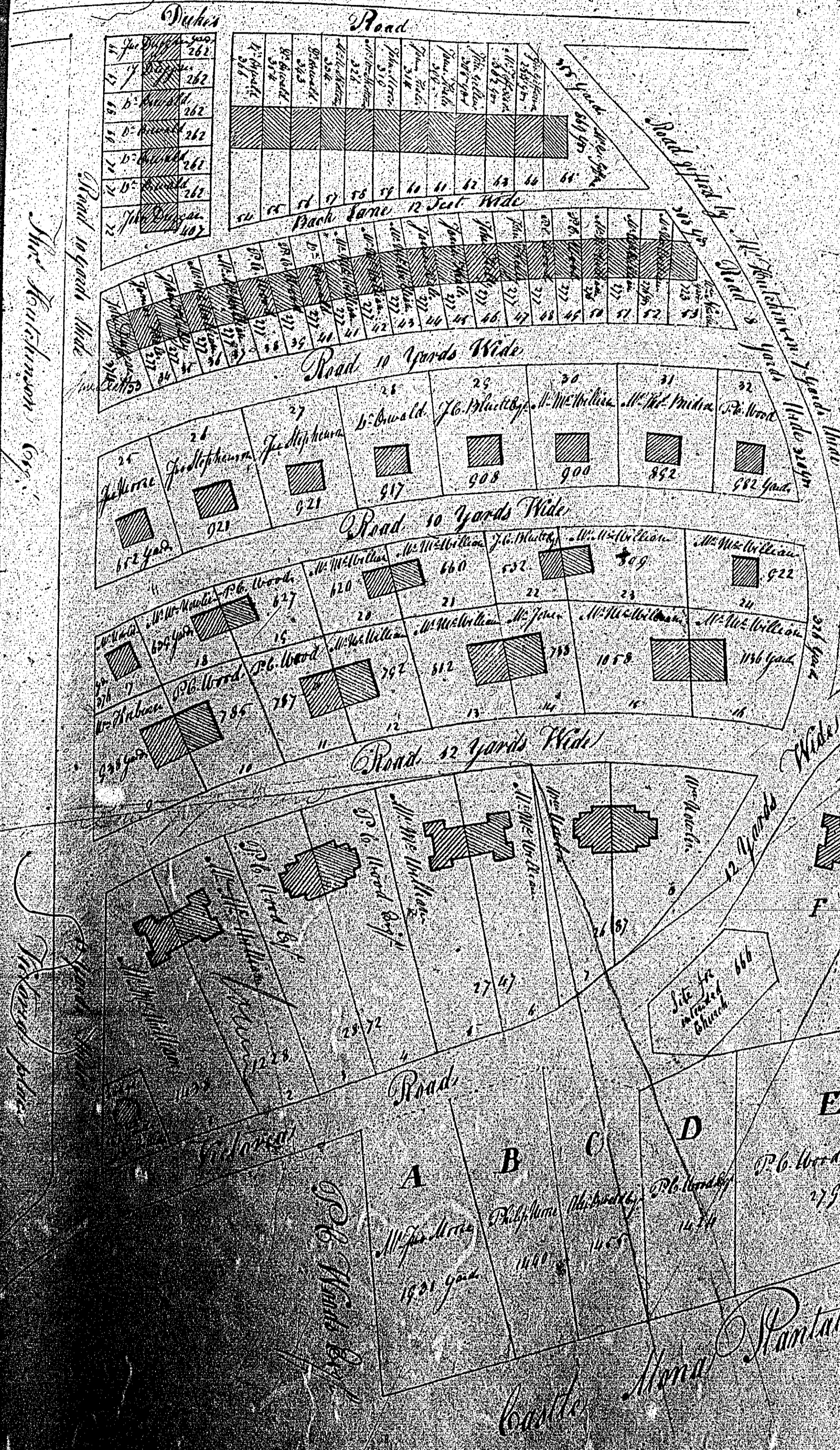


Joseph Make

112.

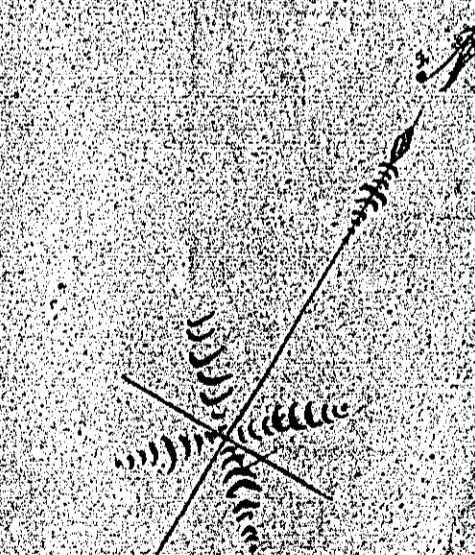
Plan of Woodville

Situate in the Parish of Anchan Isle of Mann
The property of the Isle of Mann Building Company
as laid out in Building Lots and put up at Public Auction
on May 15th and subsequent days



Site for a new school

Site for a new school




Joseph Blake

113

Not used

113

Plan of Gardens &c.
of the Lord of
Ballagunyle
(N^o 1889 Statute of the
Parish of Bonmahon
belonging to
Mr. Christopher Inneson
1840



From Ballagunyle to
Bonmahon

N^o 1889 Statute of the
Ballagunyle



Capt. Woods



Room & Yard
Garden

Total

One Chain to an Inch

Joseph Blake Surveyor

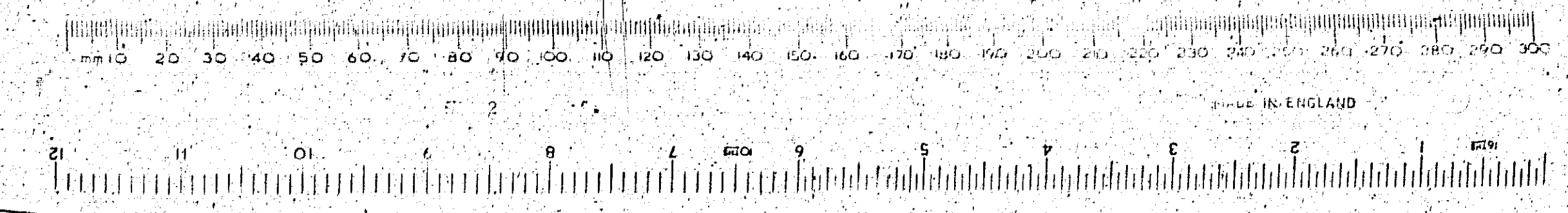
Inneson

OP

113

Notes





115-

Plan
Estate
Parish of Wickham
Mr. H. Gandy

Mr. John Bain

Mr. John Bain

Mr. John Green

J. C. Galliard, Esq.


Ballacain

Mr. David Christian

Rev. Taylor

Rev. Taylor, B. M.

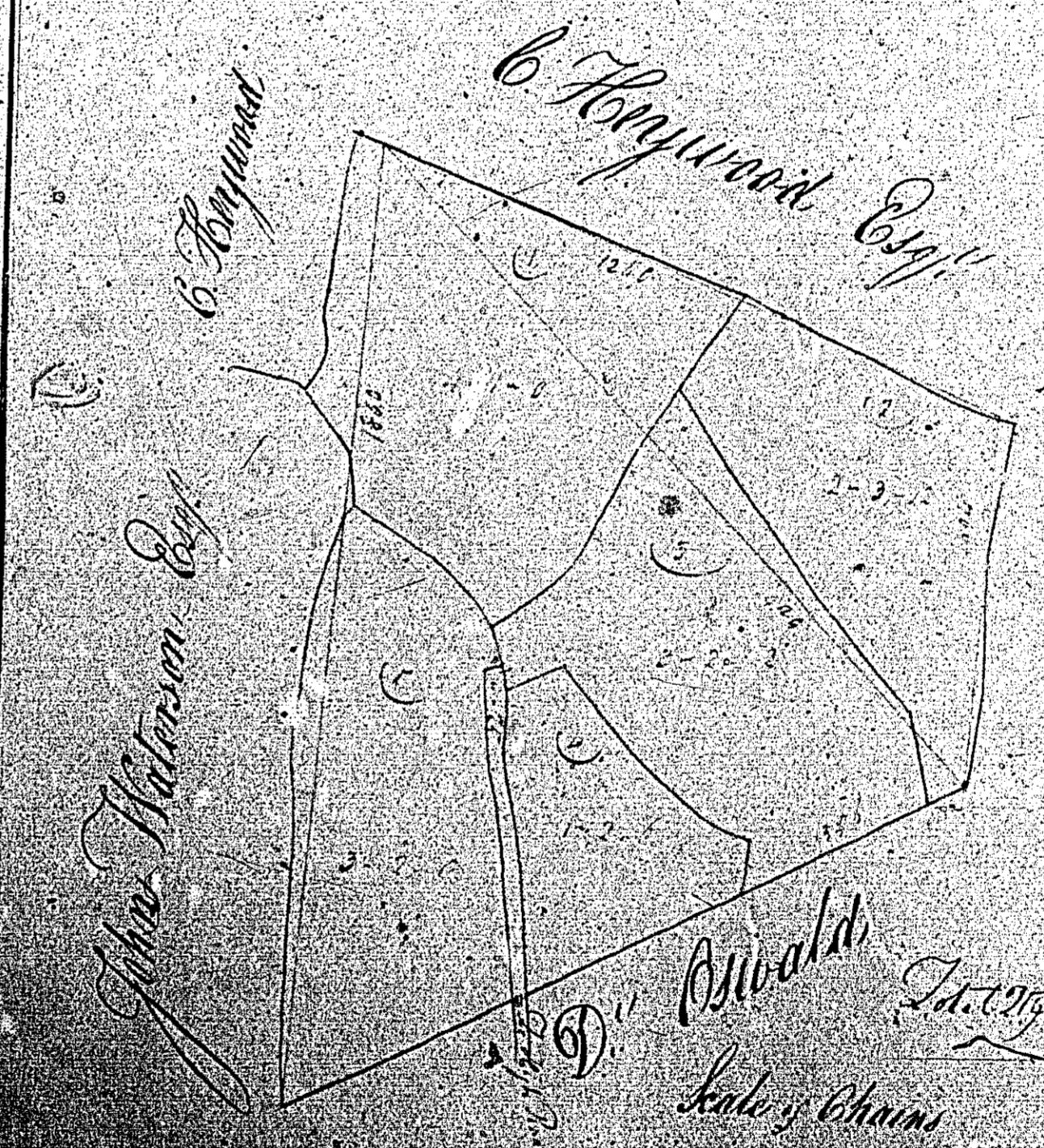
1 1/2 P
 2 1/2 P
 3 1/2 P
 4 1/2 P
 5 1/2 P
 6 1/2 P
 7 1/2 P
 8 1/2 P
 9 1/2 P
 10 1/2 P
 11 1/2 P
 12 1/2 P
 13 1/2 P
 14 1/2 P
 15 1/2 P
 16 1/2 P
 17 1/2 P
 18 1/2 P
 19 1/2 P
 20 1/2 P
 21 1/2 P
 22 1/2 P
 23 1/2 P
 24 1/2 P
 25 1/2 P
 26 1/2 P
 27 1/2 P
 28 1/2 P
 29 1/2 P
 30 1/2 P
 31 1/2 P
 32 1/2 P
 33 1/2 P
 34 1/2 P
 35 1/2 P
 36 1/2 P
 37 1/2 P
 38 1/2 P
 39 1/2 P
 40 1/2 P
 41 1/2 P
 42 1/2 P
 43 1/2 P
 44 1/2 P
 45 1/2 P
 46 1/2 P
 47 1/2 P
 48 1/2 P
 49 1/2 P
 50 1/2 P
 51 1/2 P
 52 1/2 P
 53 1/2 P
 54 1/2 P
 55 1/2 P
 56 1/2 P
 57 1/2 P
 58 1/2 P
 59 1/2 P
 60 1/2 P
 61 1/2 P
 62 1/2 P
 63 1/2 P
 64 1/2 P
 65 1/2 P
 66 1/2 P
 67 1/2 P
 68 1/2 P
 69 1/2 P
 70 1/2 P
 71 1/2 P
 72 1/2 P
 73 1/2 P
 74 1/2 P
 75 1/2 P
 76 1/2 P
 77 1/2 P
 78 1/2 P
 79 1/2 P
 80 1/2 P
 81 1/2 P
 82 1/2 P
 83 1/2 P
 84 1/2 P
 85 1/2 P
 86 1/2 P
 87 1/2 P
 88 1/2 P
 89 1/2 P
 90 1/2 P
 91 1/2 P
 92 1/2 P
 93 1/2 P
 94 1/2 P
 95 1/2 P
 96 1/2 P
 97 1/2 P
 98 1/2 P
 99 1/2 P
 100 1/2 P



Joseph, Nichol

Plan 116
 of the
 Estate of Bromode
 in the
 Parish of Anchar
 by
 M^r W^m Howley
 Surveyor

116.



6 Howwood

Refers to	Acres
1	5 1/2
2	3 1/2
3	3 1/2
4	1 1/2
5	3 1/2
Sum	17 1/2

John Watson Esq - 17 1/2



Joseph Blake Surveyor

Lake Survey