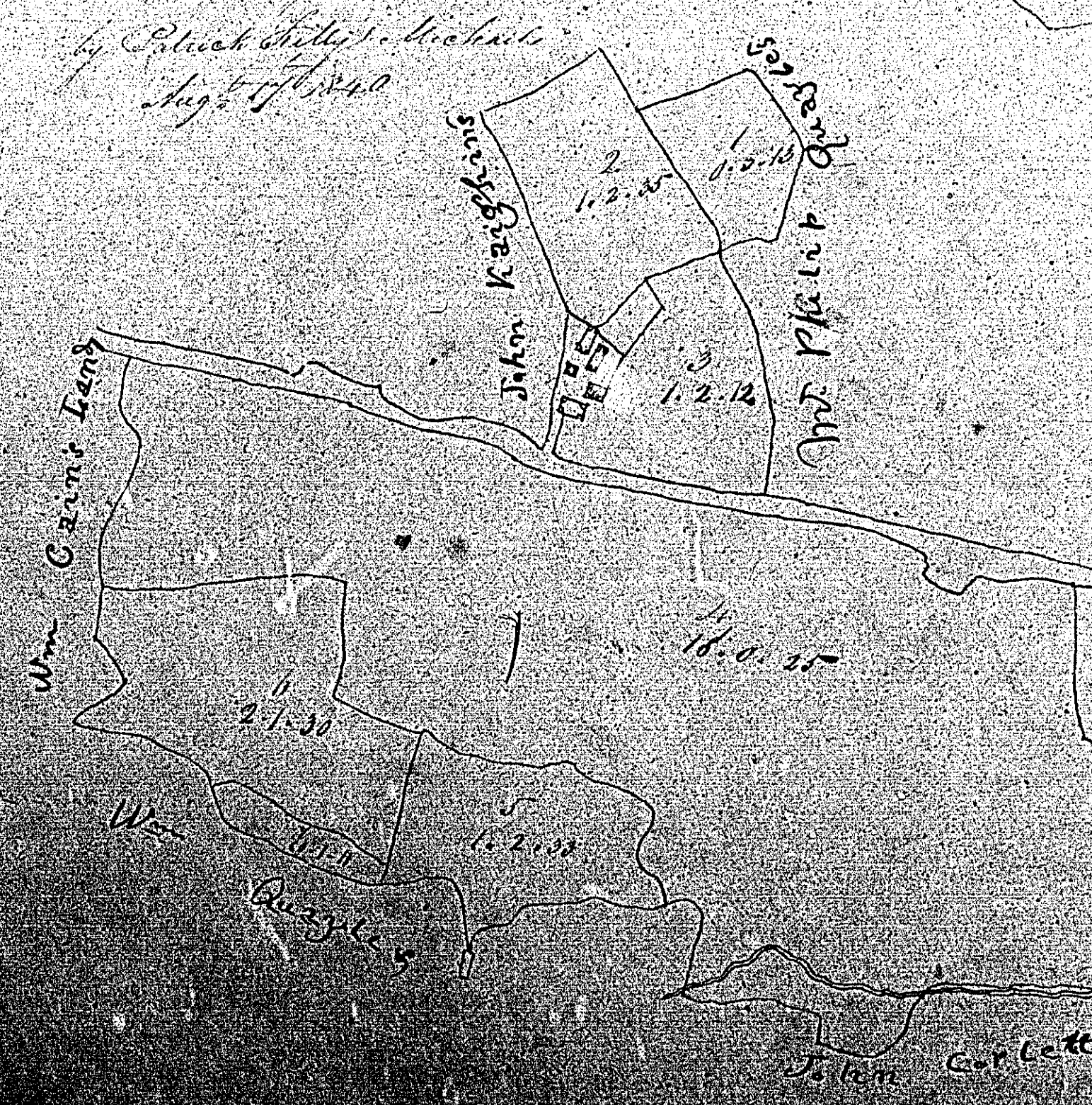

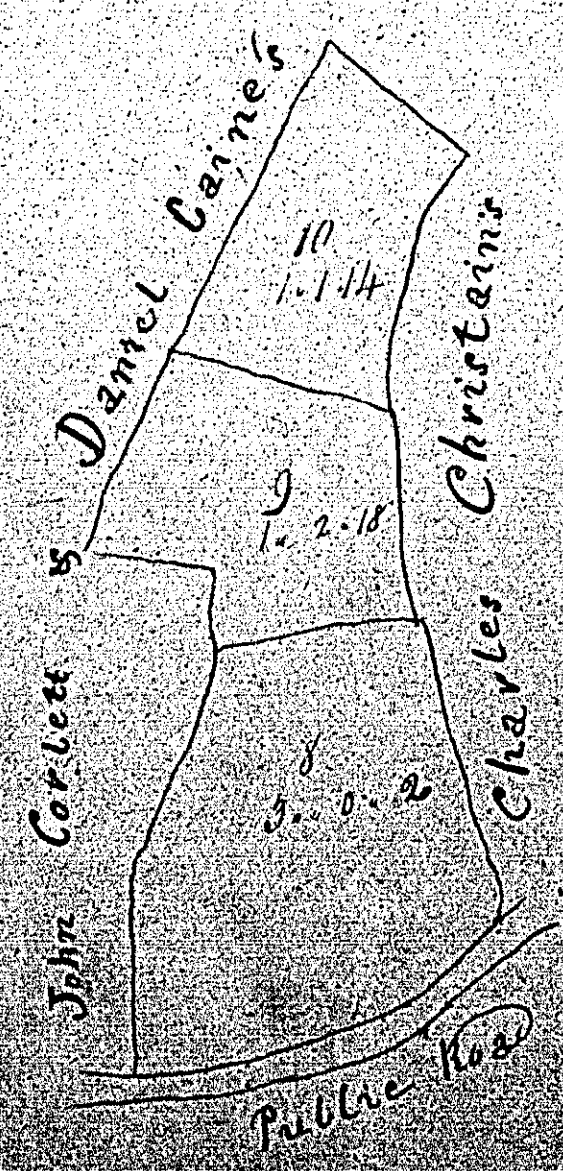


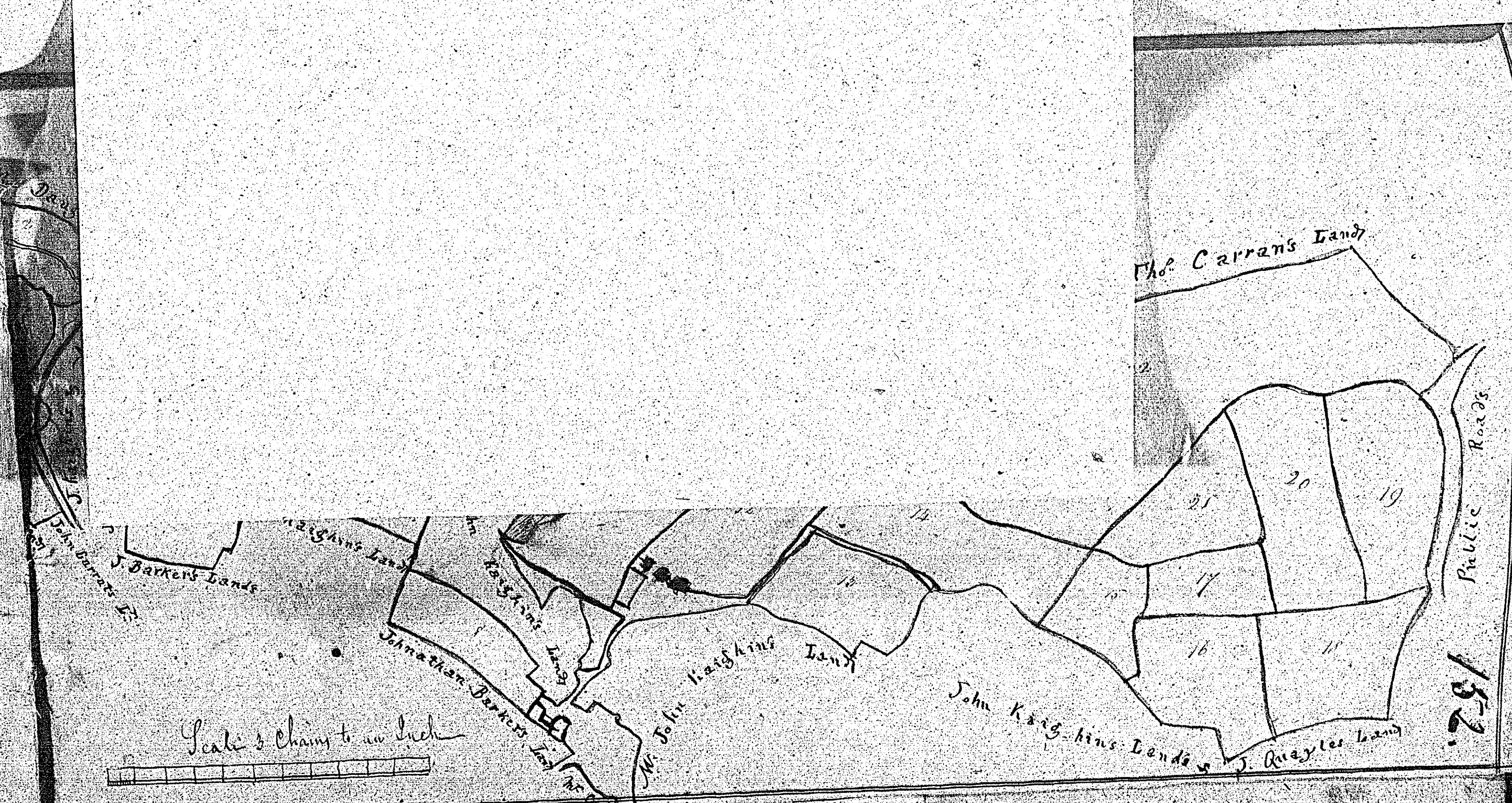
A Plan & Survey of Part
of Ballybrien in the Parish of
Michael the Propriety of
Mr John Samples
by Richard Smith Esq. Michael
Aug^r 1750



	Contents
1	0.3.13
2	1.2.35
3	1.2.12
4	1.2.12
5	1.2.35
6	3.1.21
7	0.1.11
8	3.0.2
9	1.2.18
10	1.1.14
11	1.3.0
	Public Road 0.3.2
	Gravel 0.0.20
	House Enclosure 1.3.6
	<u>1.3.0</u>
	1.3.0

157

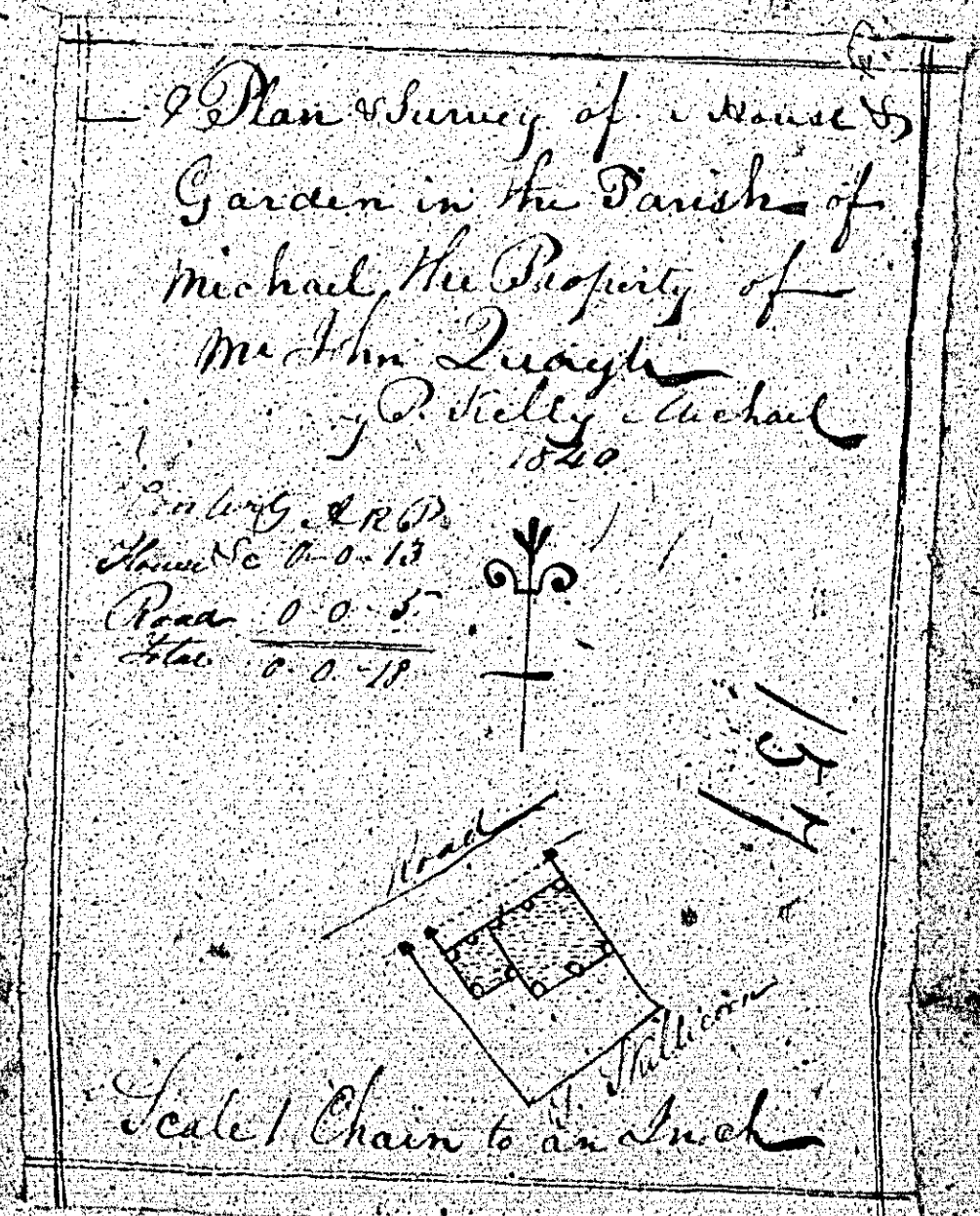



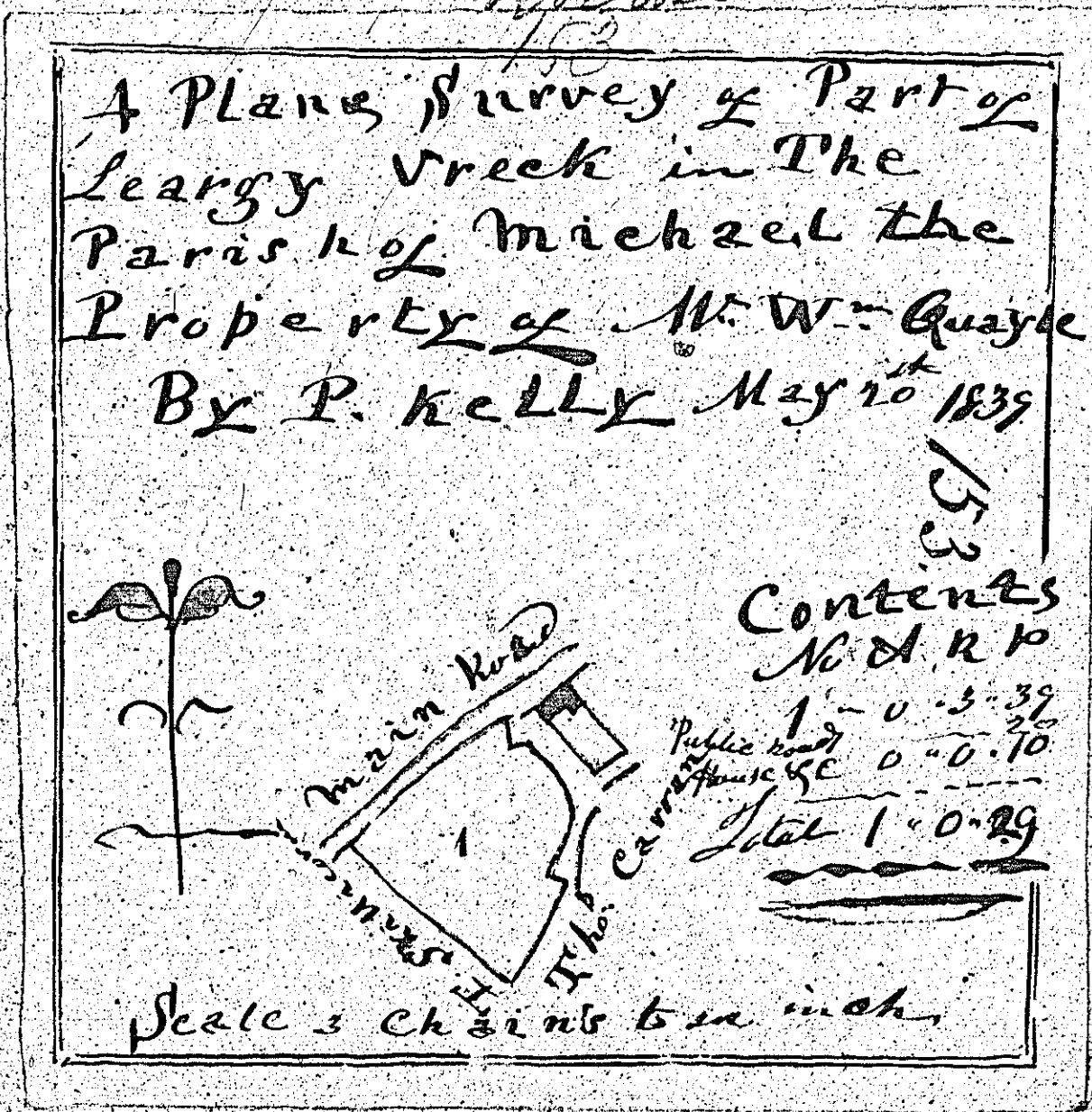
PREVIOUS IMAGE REPEATED



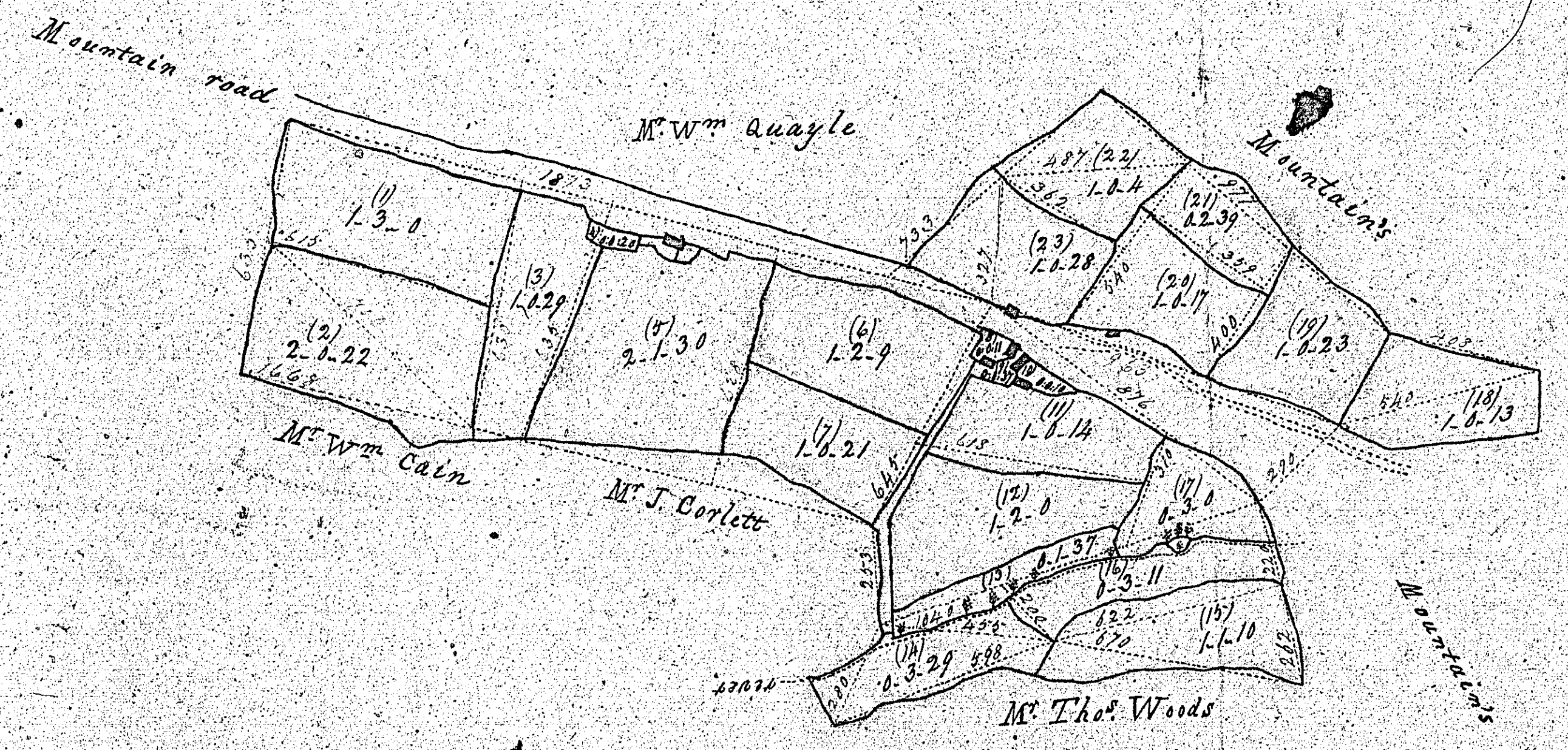
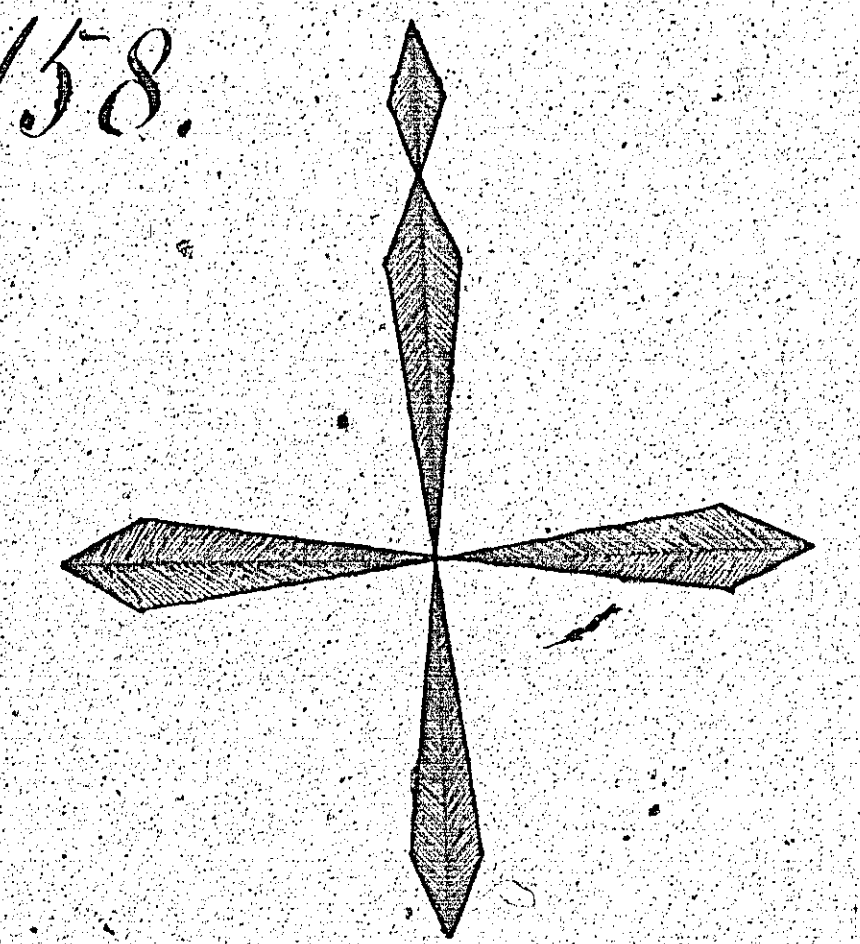
176
185
A Plan & Survey of a House & Garden in the Parish of Michael the Property of Mr. John Quayles

156
A Plan & Survey of a House & Garden in the Parish of Michael the Property of Mr. John Quayles

157
A Plan & Survey of a House & Garden in the Parish of Michael the Property of Mr. John Quayles



PLAN and SURVEY of INTACK LANDS in the
 PARISH of KK. MICHAEL the PROPERTY of
 M^r THOMAS QUIRK.



Collected			
No	A.	R.	P.
1	1	3	0
2	2	0	22
3	1	1	29
4	0	1	20
5	2	1	30
6	1	2	9
7	1	0	21
8	0	0	11
9	0	0	37
10	0	0	10
11	1	0	14
12	1	2	0
13	0	1	37
14	0	3	29
15	1	1	10
16	0	3	11
17	0	3	0
18	1	1	13
19	1	0	23
20	1	1	17
21	0	2	39
22	1	0	4
23	1	0	28
Total	23	3	14

1 2 3 4 5 6 7 8 9 10 Chains

Surveyed August 1839
 By William Kaghin
 New KK. Geiman.