

There is no plan
numbered 126

80
81
82
83
84
85
86
87
88
89
90
91
92
93
94
95
96
97
98
99
100
101
102
103
104
105
106
107
108
109
110
111
112
113
114
115
116
117
118
119
120
121
122
123
124
125
126
127
128
129
130
131
132
133
134
135
136
137
138
139
140
141
142
143
144
145
146
147
148
149
150
151
152
153
154
155
156
157
158
159
160
161
162
163
164
165
166
167
168
169
170
171
172
173
174
175
176
177
178
179
180
181
182
183
184
185
186
187
188
189
190
191
192
193
194
195
196
197
198
199
200

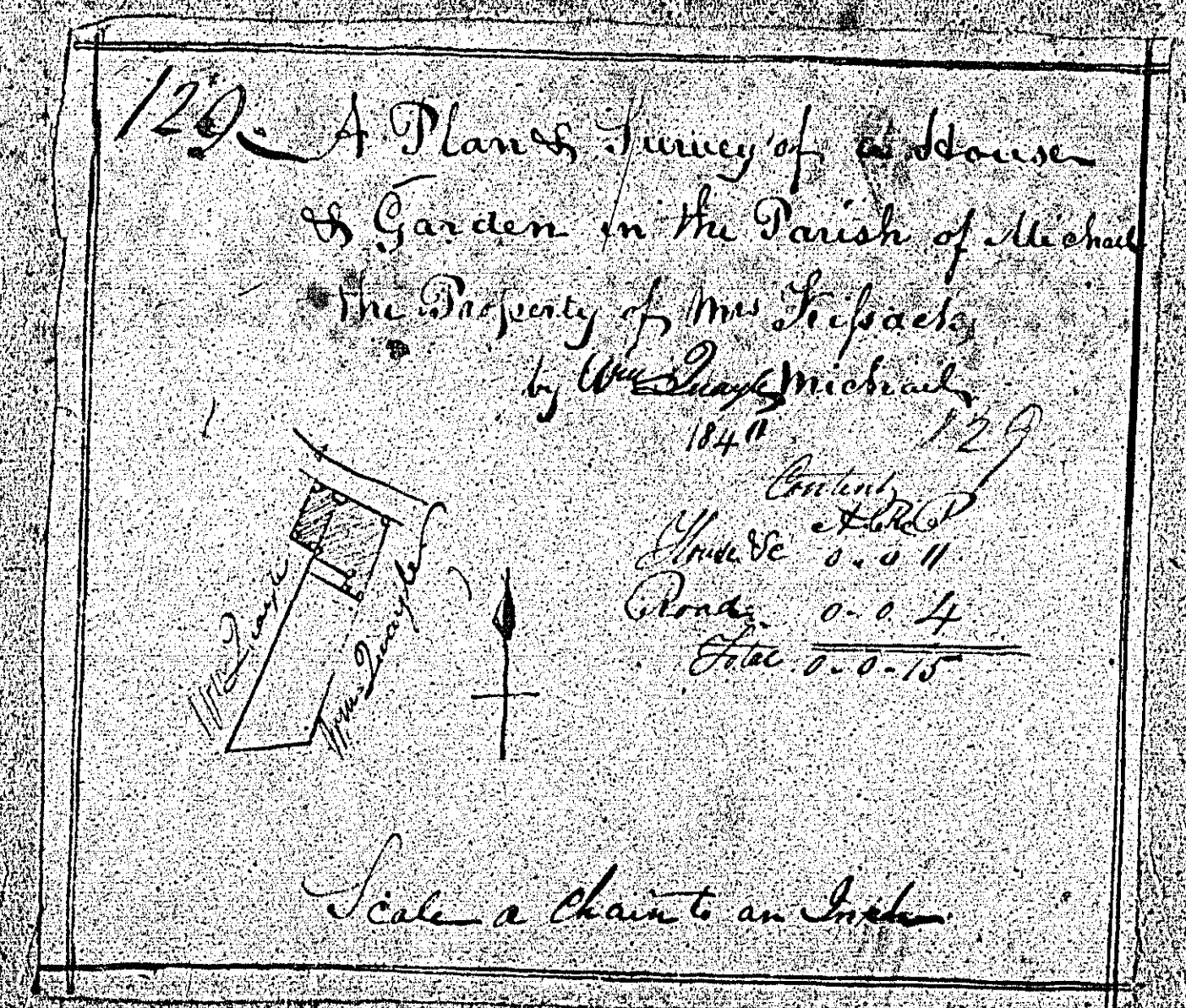


Scale a Chain to an Inch

ISLE OF MAN GOVERNMENT: GENERAL REGISTRY

TITHE PLANS: PARISH OF MICHAEL

1.30

- 127 Original monotone, marked
- 128 Original coloured (decorative), marked, faint
- 129 Original monotone, marked



| Acres | |
|-------|----|
| 8 | 50 |
| 2 | 30 |
| 1 | 30 |
| 3 | 32 |
| 1 | 50 |
| 2 | 50 |
| 3 | 30 |
| 3 | 30 |
| 0 | 25 |
| 2 | 21 |
| 2 | 50 |
| 1 | 35 |
| 2 | 1 |
| 1 | 11 |
| 2 | 3 |
| 3 | 11 |
| 2 | 15 |
| 1 | 1 |
| 0 | 37 |
| 1 | 17 |
| 67 | |

ISLE OF MAN GOVERNMENT: GENERAL REGISTRY

TITHE PLANS: PARISH OF MICHAEL

Originals coloured

1:30

110642ed

130.

Plan showing of a house "Garden"
in the Parish of Michael the Parish
of St. John's Michael
by St. John's Michael
1840

Conty
St. John's Michael
1840

Scale is shown in the margin

131.

Plan showing of a house "Garden"
in the Parish of Michael the Parish
of St. John's Michael
by St. John's Michael
1840

Conty
St. John's Michael
1840

Scale is shown in the margin

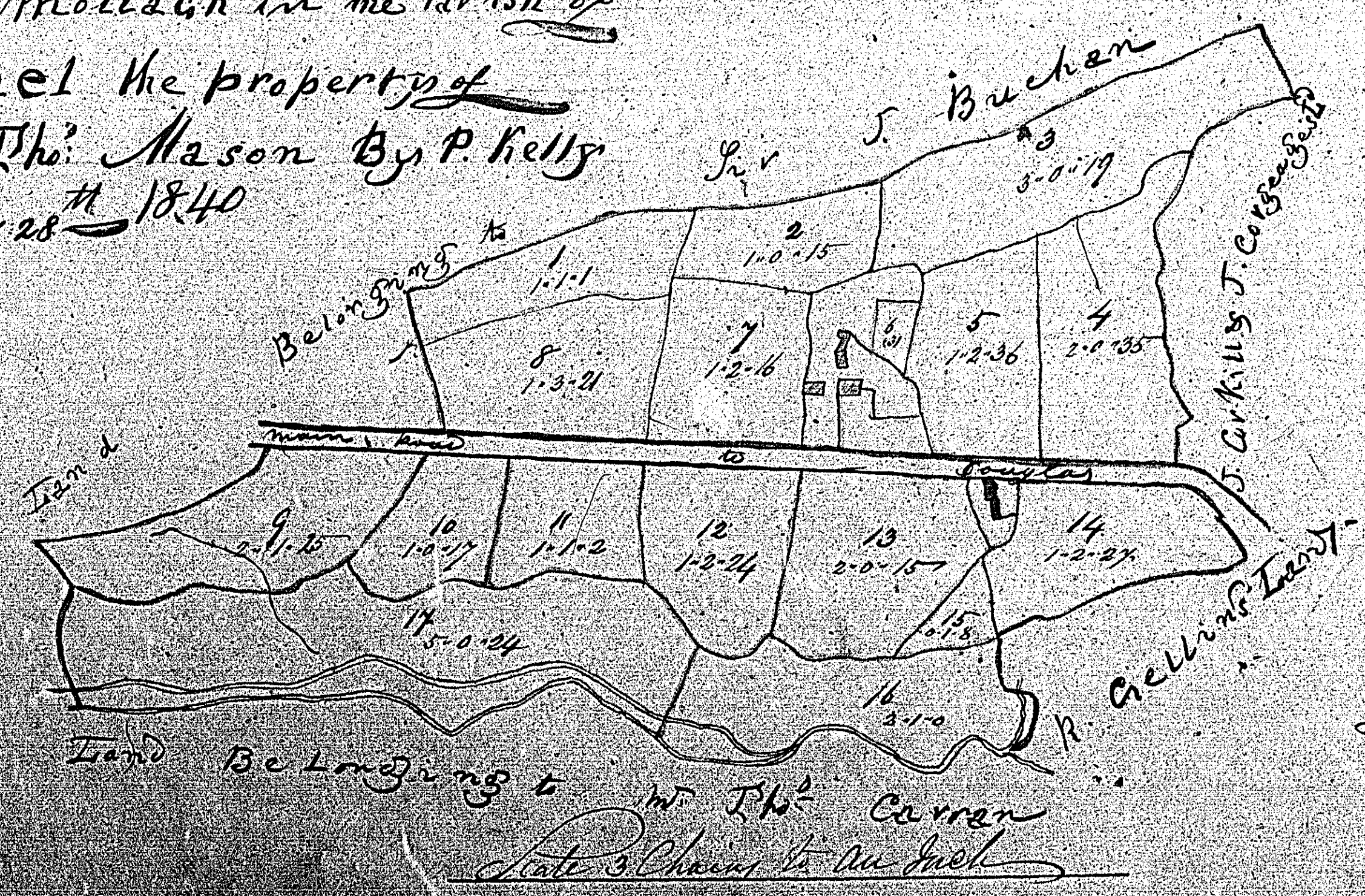
Totals

| | |
|---|----|
| 8 | 00 |
| 9 | 38 |
| 1 | 9 |
| 3 | 32 |
| 1 | 38 |
| 2 | 38 |
| 3 | 39 |
| 3 | 39 |
| 1 | 29 |
| 3 | 21 |
| 2 | 38 |
| 1 | 38 |
| 1 | 1 |
| 1 | 1 |
| 2 | 3 |
| 3 | 10 |
| 2 | 15 |
| 1 | 1 |
| 2 | 34 |
| 1 | 17 |
| 1 | 1 |

134.

Plans numbered 133 and 135
are bound out of sequence,
with plan numbered 137

134
 A Plan & Survey of the
 Money Mollagh in the Parish of
 Michael the property of
 Mr Tho^s Mason By P. Kelly
 July 28th 1840



Contents
 No. & P

| | |
|----------------|---------|
| 1 | 1-1-1 |
| 2 | 1-2-15 |
| 3 | 2-0-19 |
| 4 | 2-0-35 |
| 5 | 1-2-36 |
| 6 | 0-0-31 |
| 7 | 1-2-16 |
| 8 | 2-3-21 |
| 9 | 2-1-25 |
| 10 | 1-0-17 |
| 11 | 1-1-12 |
| 12 | 1-2-24 |
| 13 | 2-0-15 |
| 14 | 1-2-27 |
| 15 | 1-2-27 |
| 16 | 0-1-18 |
| 17 | 5-1-0 |
| 18 | 5-0-24 |
| House Payments | 1-2-0 |
| Public Road | 0-3-33 |
| River | 0-3-21 |
| Total | 34-1-10 |

1841