
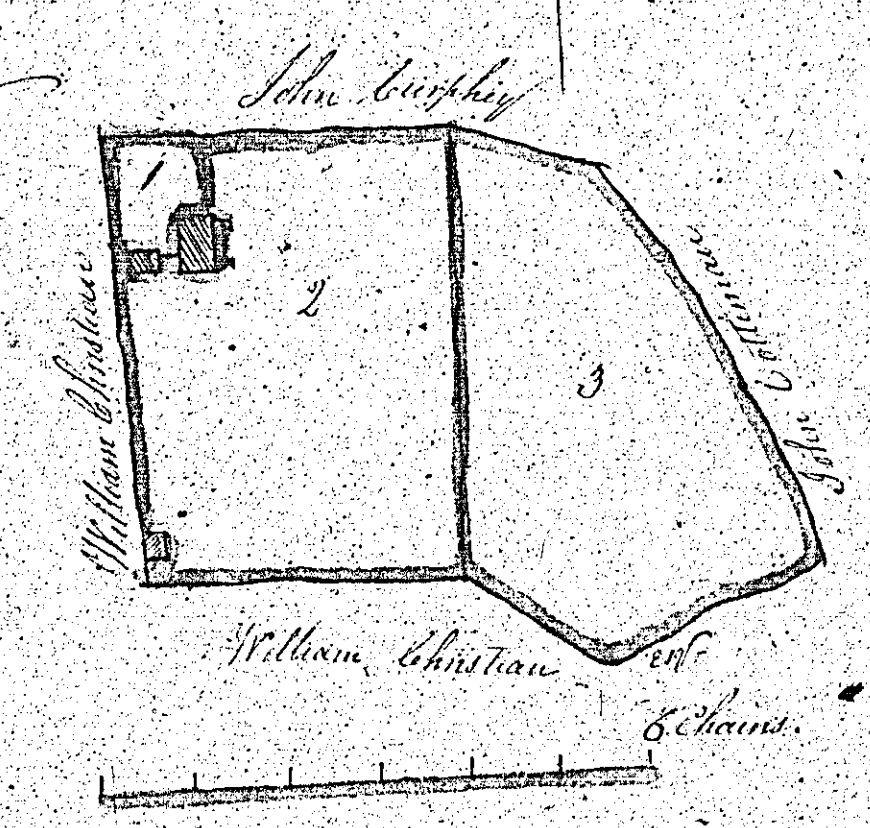


116 . 106.

Part of the Quarterland of  
East Fennosc belonging to  
John Griffith Parish of Staughfold  
Surveyed 4. August 1839  
by  
John H. Dowall  
Surveyor



1	0	0	2
2	1	1	38
3	1	1	25
			2.5.33



William Christian

John Griffith

William Christian

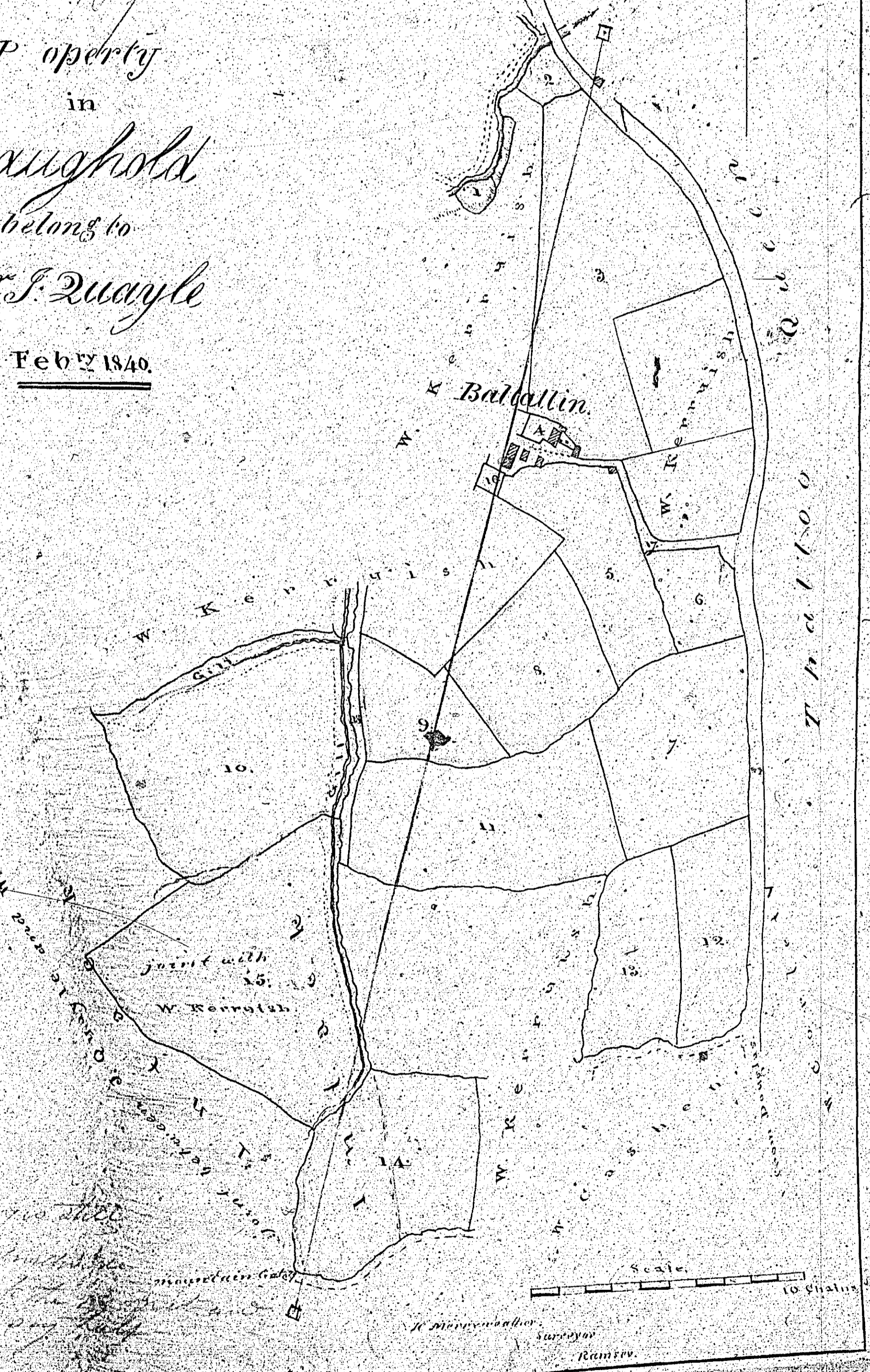
Scale

W. C. Harris Esq  
*Intack*  
 19  
 W. Keane


107  
 Property  
 in  
*Maughold*  
 belongs to  
*Mr. J. Quayle*  
 Feb<sup>ry</sup> 1840.

Contents


0.01
0.11
4.21
0.029
0.010
0.38
3.0.5
1.0.22
1.1.16
4.1.3
3.2.27
1.3.3
1.3.7
1.2.3
0.0.5
0.0.28
0.0.20
0.2.0
0.2.1
3.1.34
Total 55.1.38




W. Keane  
 surveyor

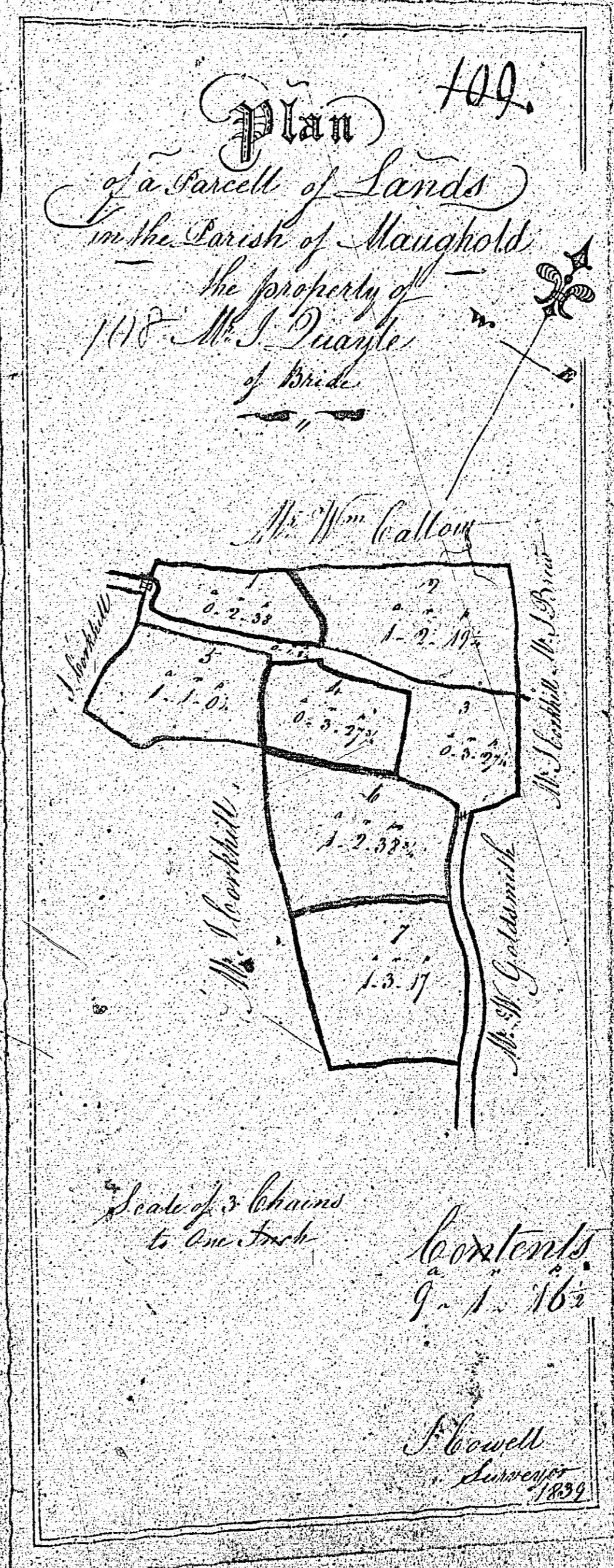


There is no plan  
numbered 108



The two following plans are  
both numbered 109

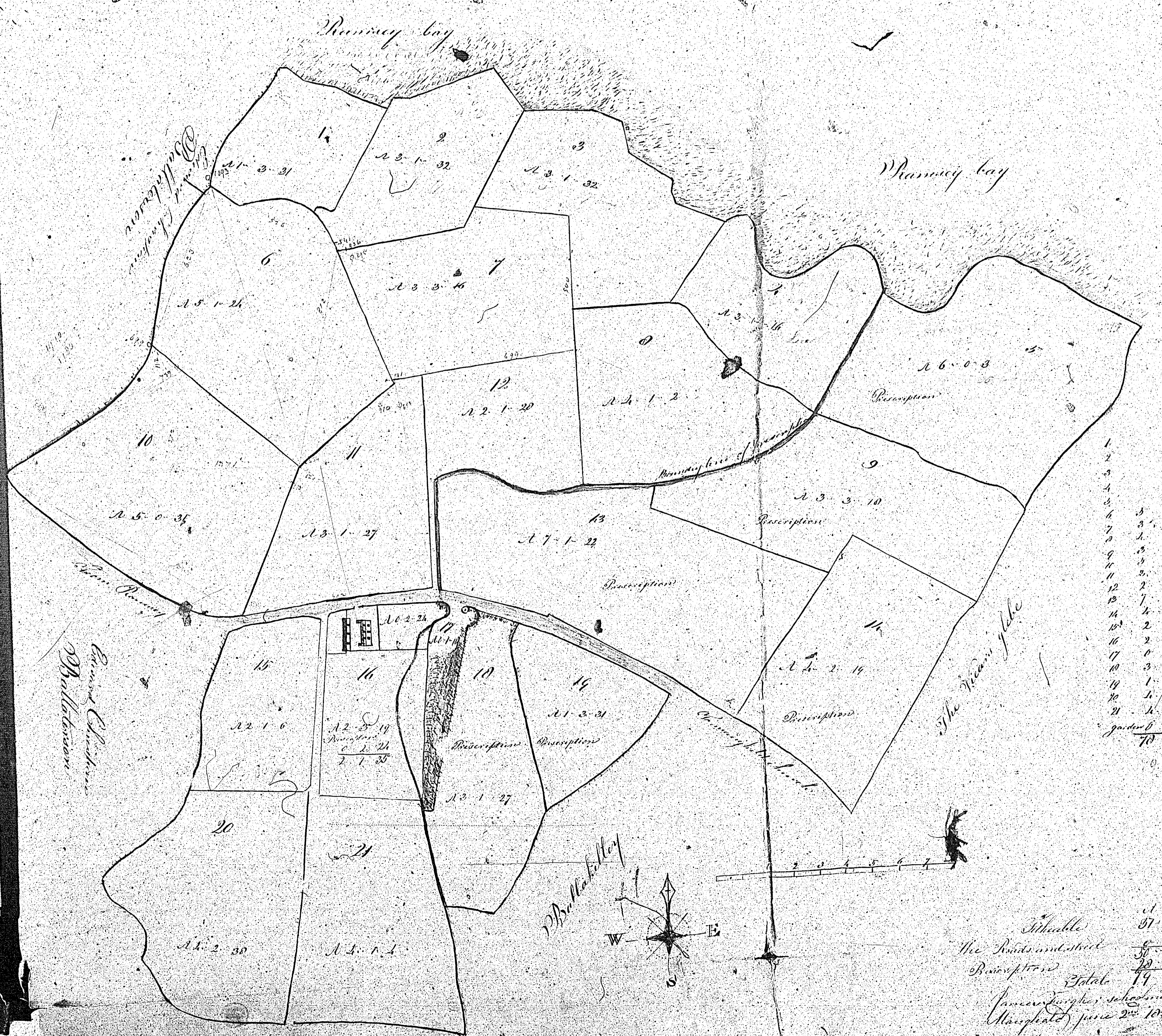




Date of Birth

100

100  
JOHN QUARLO  
of miltgheld's Estate.  
Being part of east Ballaluen  
and part of Ballahully.



1		
2		
3		
4		
5	1	24
6	3	16.1
7	1	8
8	3	10
9	0	31
10	1	27
11	2	1.23
12	1	29
13	2	19
14	2	19
15	2	19
16	2	19
17	0	19
18	3	27
19	1	30
20	1	1
21	1	1
garden	2	24
Total	70	6.1.39

Situate  
 The Rindward street  
 B. 1. 1. 1  
 Total 19 0 30  
 James Joseph, schoolmaster of  
 (Maughera) June 2nd 1834