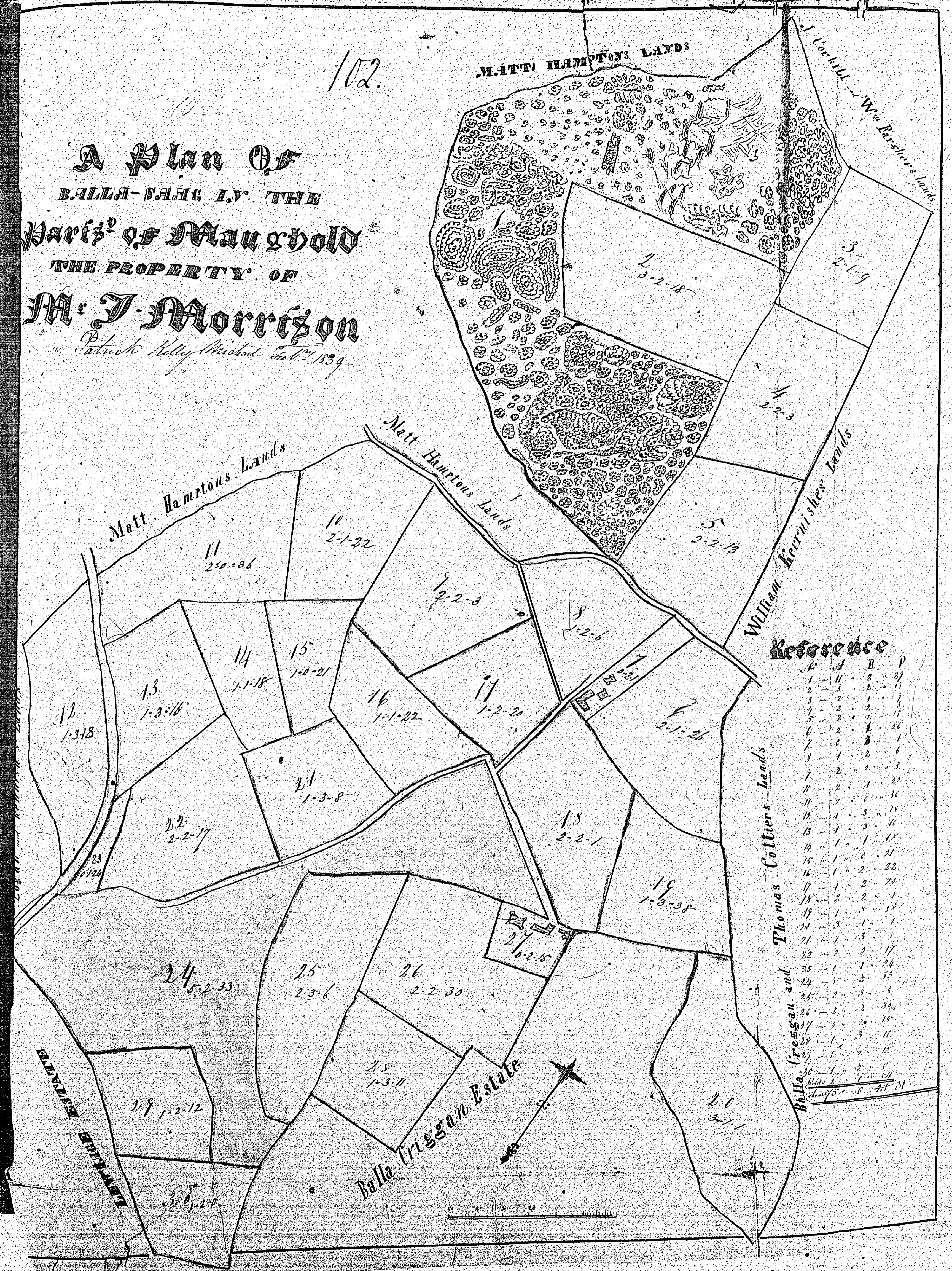


**A Plan Of**  
**BALLA-SAG IV. THE**  
**Part of Manxhold**  
**THE PROPERTY OF**  
**M. J. Morrison**  
*Patrick Kelly Michael Esq. 1839*



**Reference**

R	A	R	P
1	1	1	1
2	2	2	2
3	3	3	3
4	4	4	4
5	5	5	5
6	6	6	6
7	7	7	7
8	8	8	8
9	9	9	9
10	10	10	10
11	11	11	11
12	12	12	12
13	13	13	13
14	14	14	14
15	15	15	15
16	16	16	16
17	17	17	17
18	18	18	18
19	19	19	19
20	20	20	20
21	21	21	21
22	22	22	22
23	23	23	23
24	24	24	24
25	25	25	25
26	26	26	26
27	27	27	27
28	28	28	28
29	29	29	29
30	30	30	30



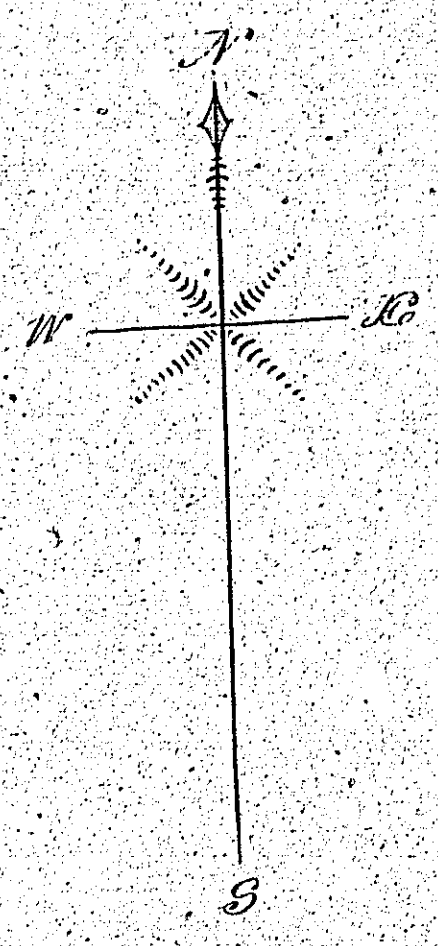




104.

References

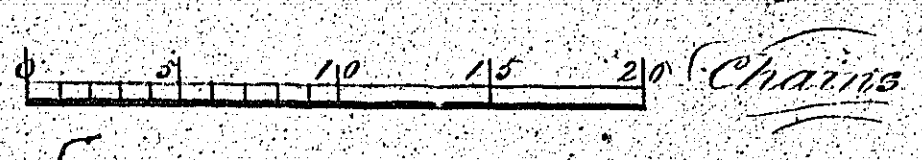
No. 1	23. 1. 24
2	12. 3. 6
3	38. 3. 24
4	9. 3. 3
5	12. 3. 22
6	10. 0. 36
7	6. 2. 4
8	10. 0. 2
9	0. 3. 1
10	8. 1. 25
11	33. 0. 10
12	17. 2. 32
13	13. 3. 31
14	10. 3. 2
15	11. 0. 6
Total	226. 0. 34



**Plan**  
*Of the Quarterland of*  
**Gerro Dhoon** in Maughold,  
 and Rhenney in the Parishes of  
*Maughold and Lonan,*  
 the property of  
*H. R. Oswald Esq.*

*From a Survey by S. Max. in 1830*

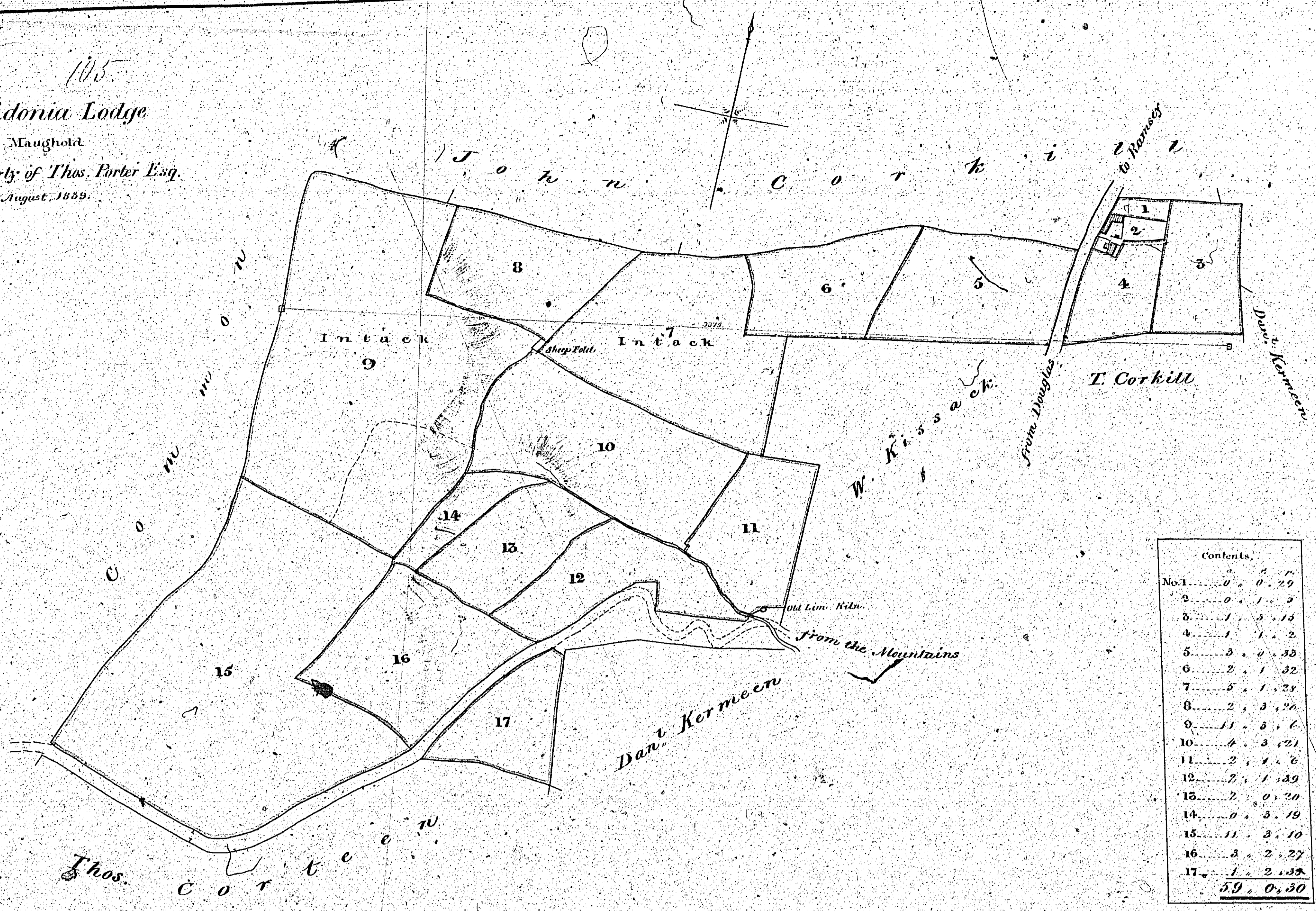
*Copied by H. Colman.*  
1840



ISLE OF MAN GOVERNMENT: GENERAL REGISTRY  
 TITHE PLANS: PARISH OF MAUGHOLD  
 Original monotone 1:30

105 105

Calidonia Lodge  
Maughold  
The Property of Thos. Porter Esq.  
August, 1839.



ISLE OF MAN GOVERNMENT: GENERAL REGISTRY

TITHE PLANS: PARISH OF MAUGHOLD

Original coloured

1:30