

ISLE OF MAN GOVERNMENT: GENERAL REGISTRY
 TITHE PLANS: PARISH OF MAUGHOLD
 Original coloured 1:30

Not used

Not used

36.



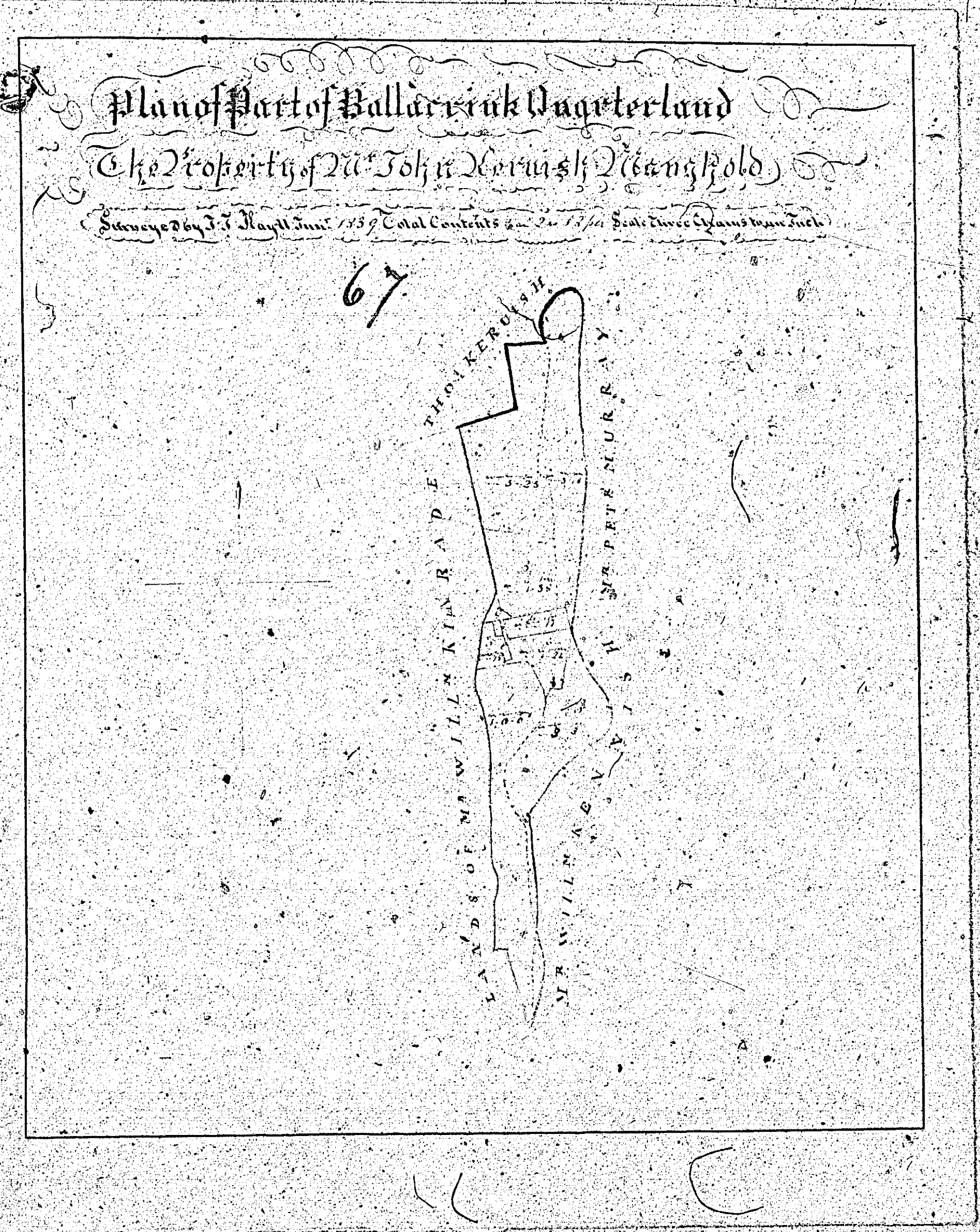
A Plan and Survey
of the Estate of Philip Kennish
in Parkmore beg Quarterland
Whighthead
by John Brown
July 1st 1839

Scale 1 inch = 100 feet

22
3
26
22



Not used

Not used




Thomas Hennish of maythold's houses
and gardens by James Farther school-
master July 25th 1830.

70.



4 9 9
6 1 16

10 10 25



Bathwick

M.

Plan
 Of the Field and Garden
 The Property of
 Mr. W. W. W.
 in the Parish of M. M.
 Surveyed by J. J. J.
 1754

Countess of B. B.
 The Cornhill
 The Garden
 The Field

Contents	
Field	1 2 4
Garden	0 9 13
House	0 0 12
Total	1 2 39