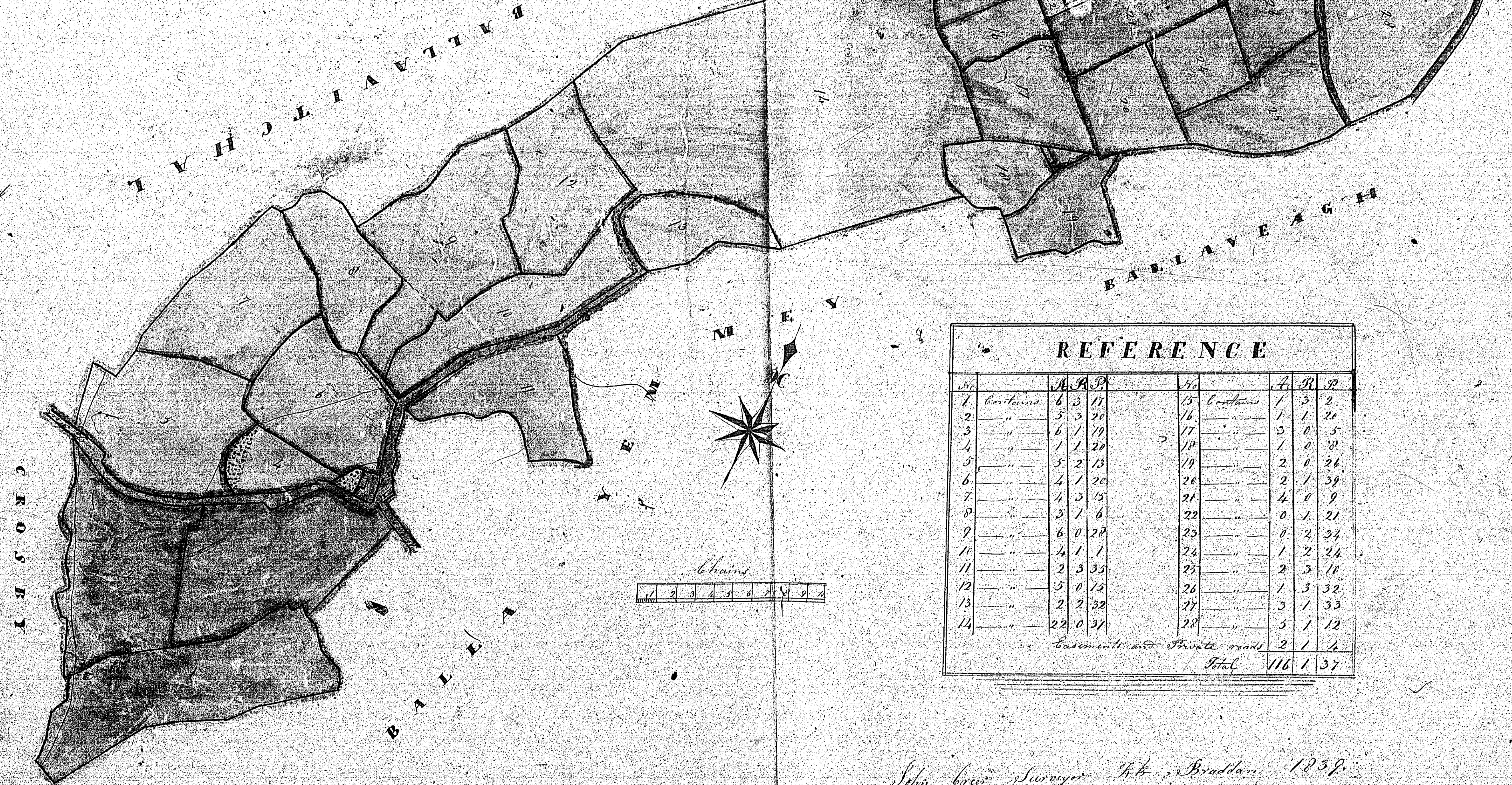


PLAN
of 59
BALLAHARY
Parish of Murwin
The Property of
M^r THOMAS QUINE



REFERENCE

No.		A	R	P	No.		A	R	P	
1	contains	6	3	17	15	contains	1	3	2	
2	"	5	3	20	16	"	1	1	26	
3	"	6	1	19	17	"	3	0	5	
4	"	1	1	20	18	"	1	0	38	
5	"	5	2	13	19	"	2	0	26	
6	"	4	1	20	20	"	2	1	39	
7	"	4	3	15	21	"	4	0	9	
8	"	3	1	6	22	"	0	1	21	
9	"	6	0	28	23	"	0	2	34	
10	"	4	1	1	24	"	1	2	24	
11	"	2	3	33	25	"	2	3	18	
12	"	5	0	15	26	"	1	3	32	
13	"	2	2	32	27	"	3	1	33	
14	"	22	0	37	28	"	5	1	12	
							Easements and Private roads	2	1	4
							Total	116	1	37

John Coxon Surveyor H. H. Braddon 1839.



FO-CHRONK,

SITUATED IN THE PARISH OF MAROWN,
PART OF THE QUARTERLAND OF BALLABEG,


The Property of Mrs. Quay.

St. Catherine, Marown.



References.

No.	A.	R.	P.
1.....	6	1	17
2.....	1	1	13
3.....	4	2	24
4.....	3	3	1
5.....	3	2	28
6.....	1	2	19
7.....	1	1	36
8.....	1	1	38
9.....	2	2	32
10.....	1	3	1
11.....	12	3	5
12.....	1	0	10
13.....	2	0	5
14.....	4	1	30
15.....	4	1	31
16.....	3	3	22
17.....	2	2	0
18.....	2	0	39
Garden, &c.....	0	3	21
Road.....	0	1	25
Total.....	63	1	37



July 4th 1859

61.


Plan
of part of the Townland
of
Ballinacilly
In the Parish of Mallow
Belonging to
Mr. Margaret C. Duilham
June 1840.

Matthew Cairn Mallow

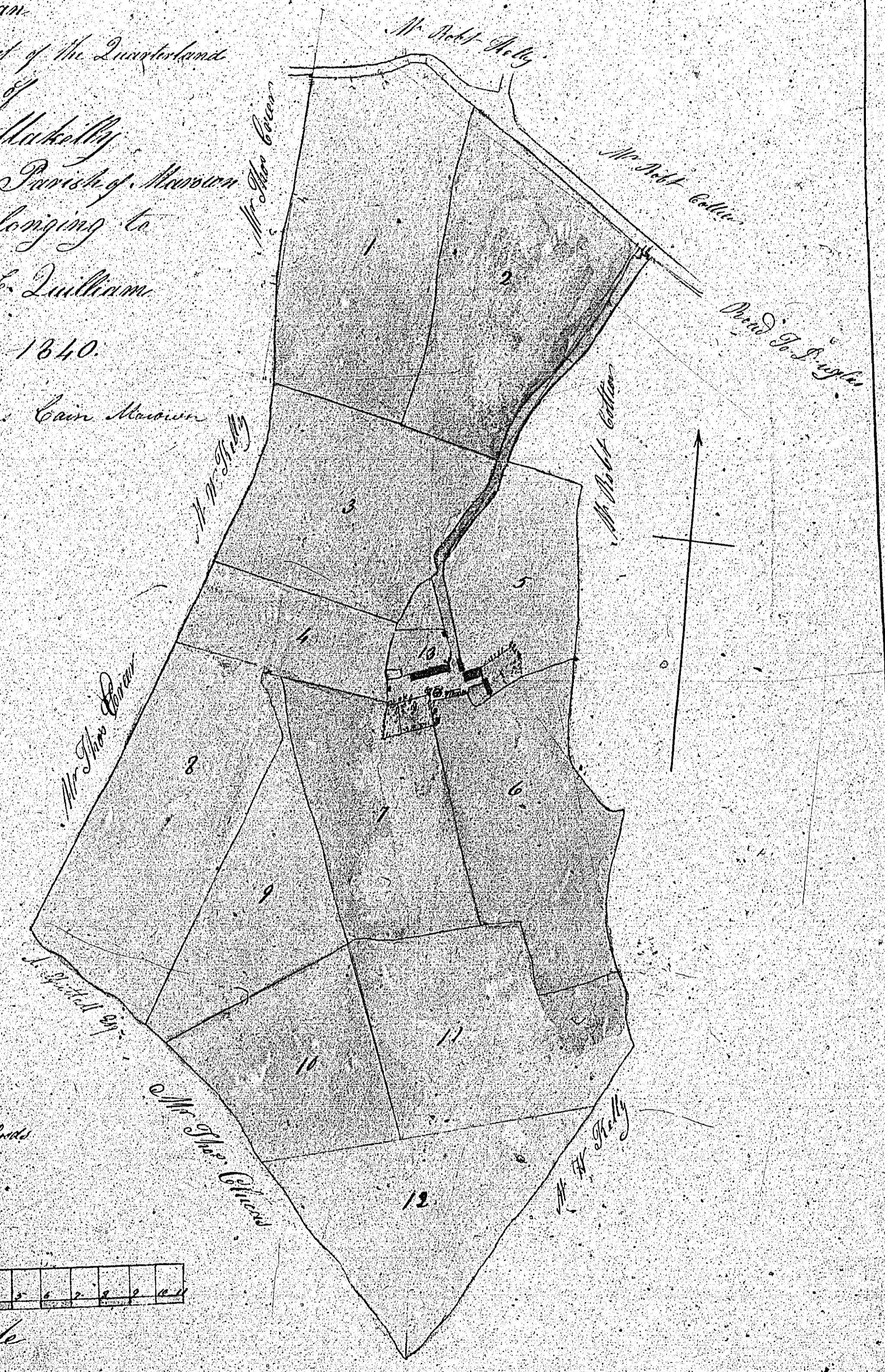
References

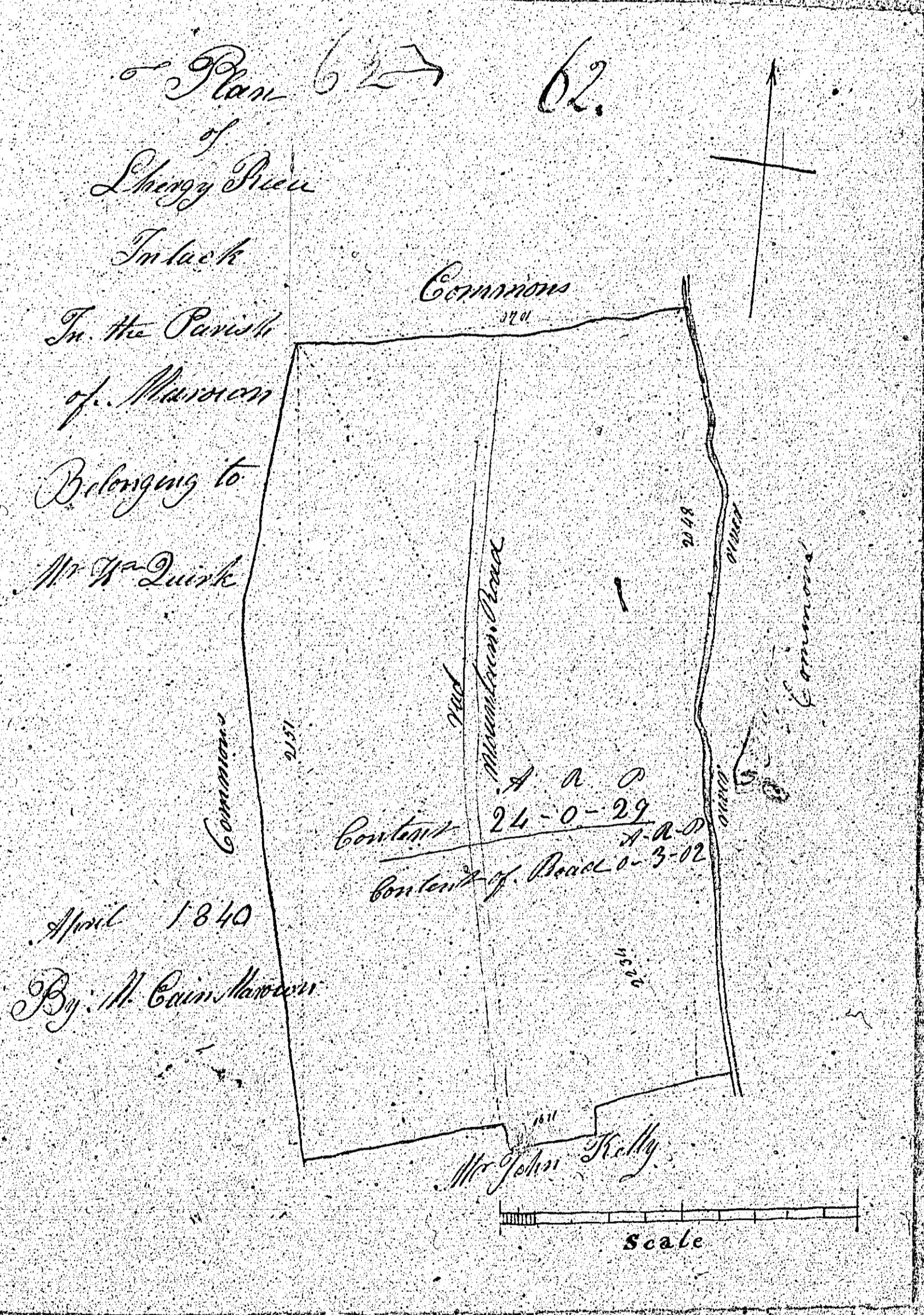
N ^o	A	R	P
1	6	2	31
2	5	2	35
3	5	0	14
4	2	0	38
5	2	3	1
6	5	0	26
7	6	0	22
8	5	3	30
9	3	2	3
10	3	2	32
11	5	1	32
12	4	3	38
13	3	3	27
Total			
Sect 57-39			

Count of Public Roads
7-10-13



Scale



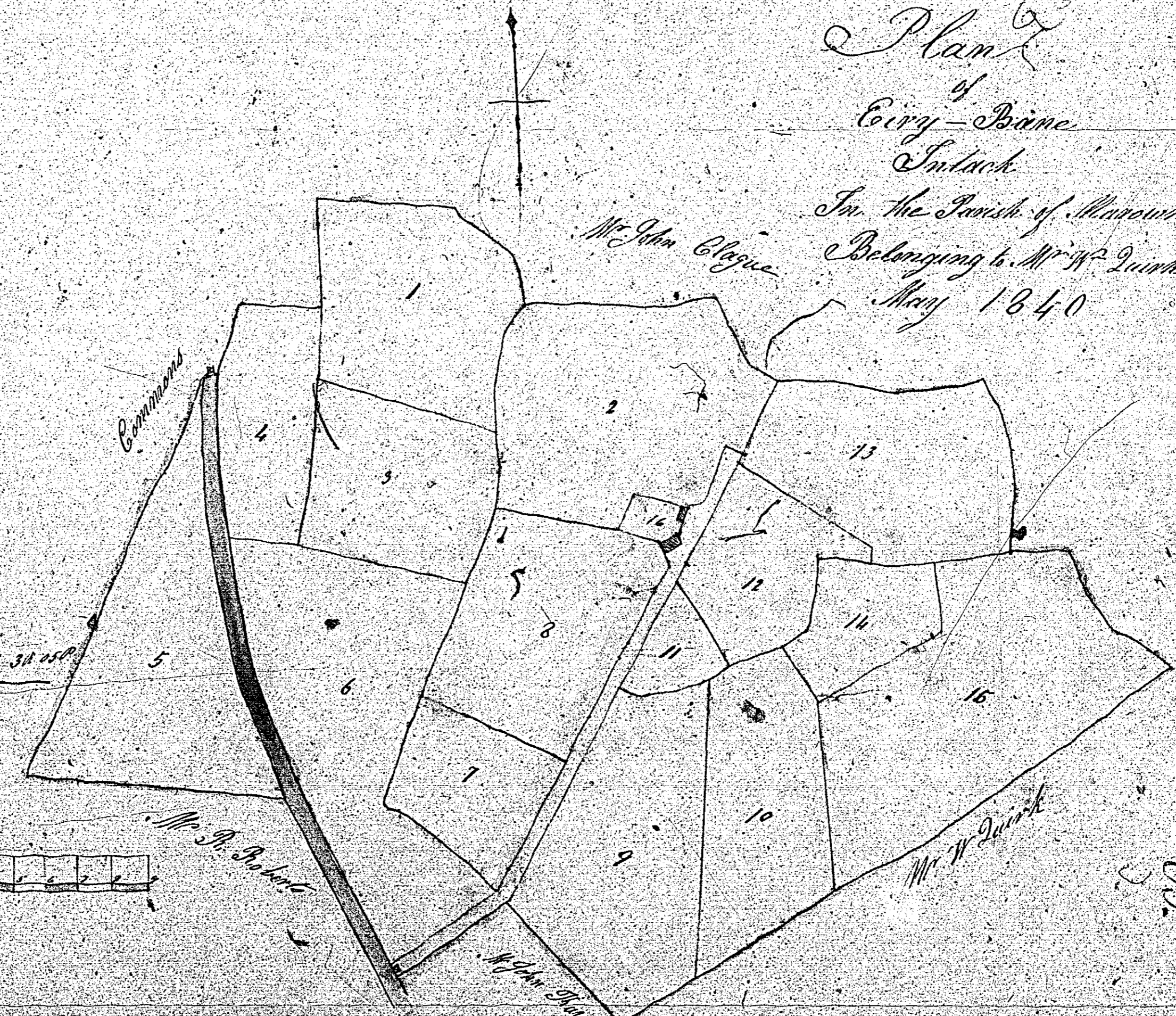


References

N ^o	R	P
1	3	02
2	4	101
3	2	129
4	1	309
5	3	329
6	4	321
7	1	222
8	3	125
9	3	329
10	3	328
11	3	208
12	3	302
13	3	023
14	1	035
15	5	038
16, 17, 18, 19, 20	1	033

Total 45 " "

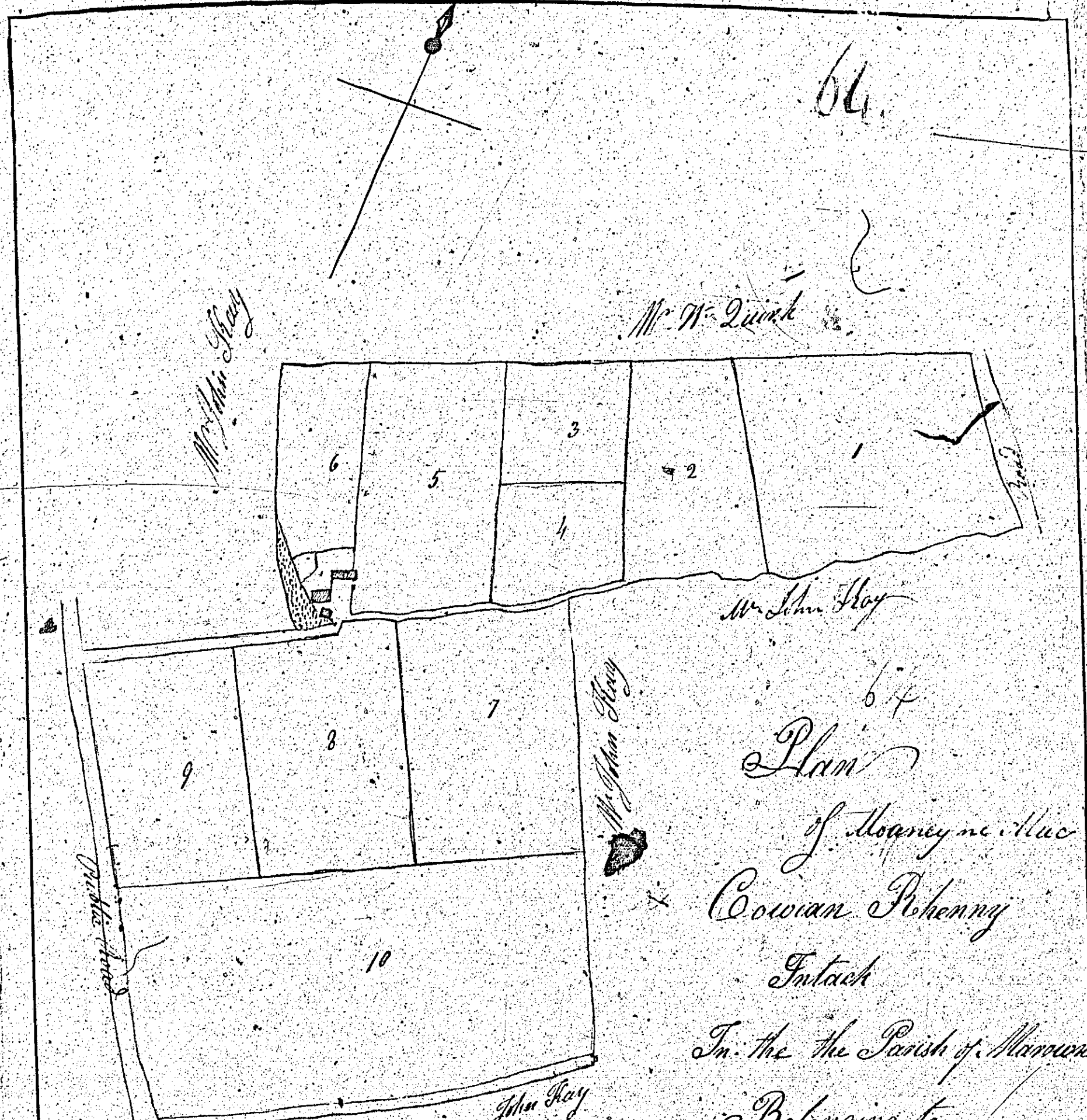
Scale



*Plan
of
Cory-Banc
Inland
In the Parish of Moultrie
Belonging to Mr. W. Quirk
May 1840*

63

By Matthew Easton



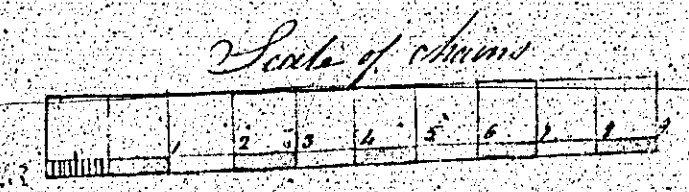
66.

Plan
 of Mooneyne Hill
 Cowan Pehenny
 Tact
 In the Parish of Mooneyne
 Belonging to
 Mr. William Lloyd

April 1820 By M. Cairns

References

N ^o	A	B	P
1	3	2	20
2	1	3	18
3	1	0	14
4	1	0	2
5	2	-	33
6	1	0	3
7	2	3	17
8	2	2	4
9	2	-	30
10	6	3	25
Stann yard (Gardens)	1	0	6
Total 26-1-11			



Proportion of Public Road
 A-0-1-02