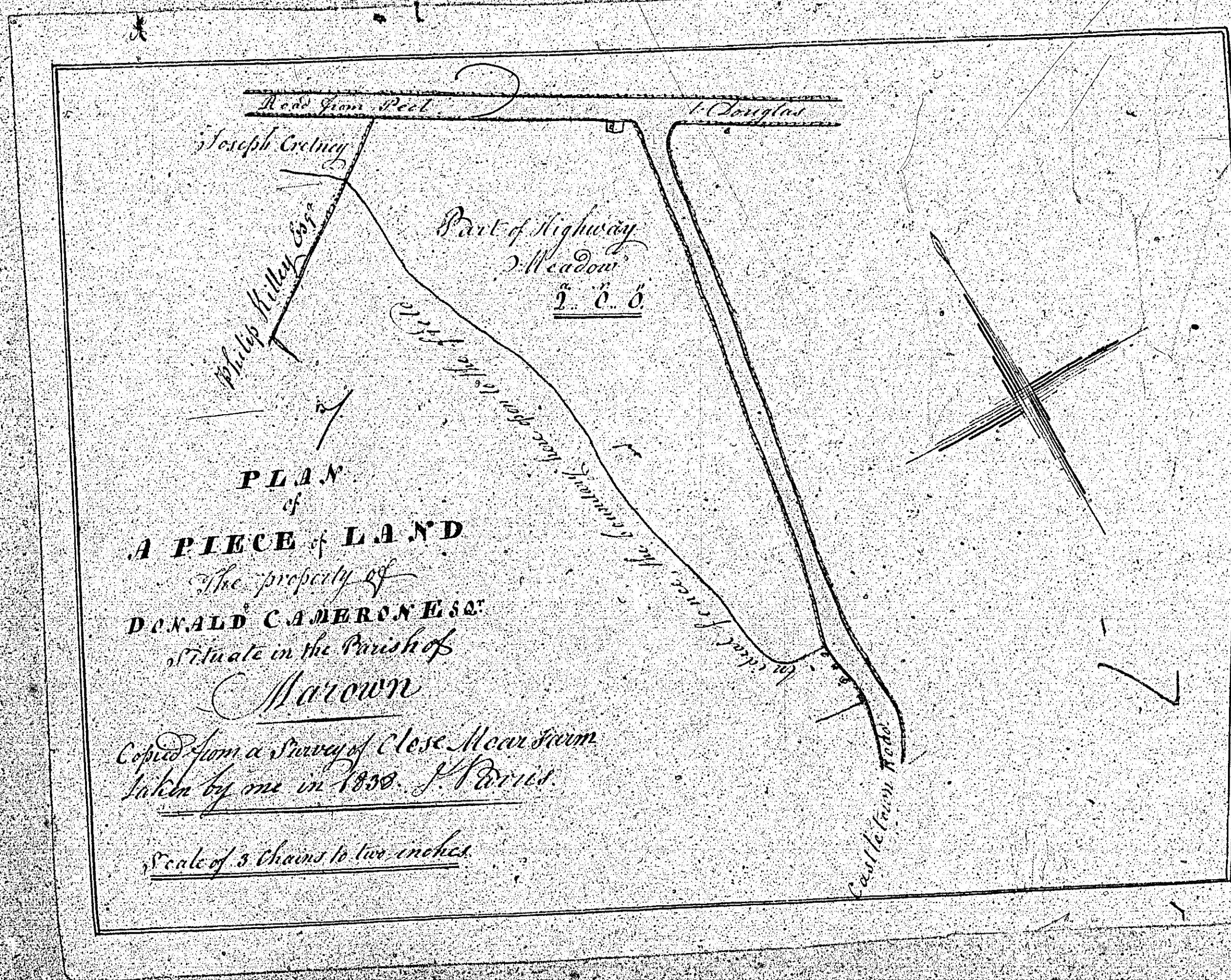


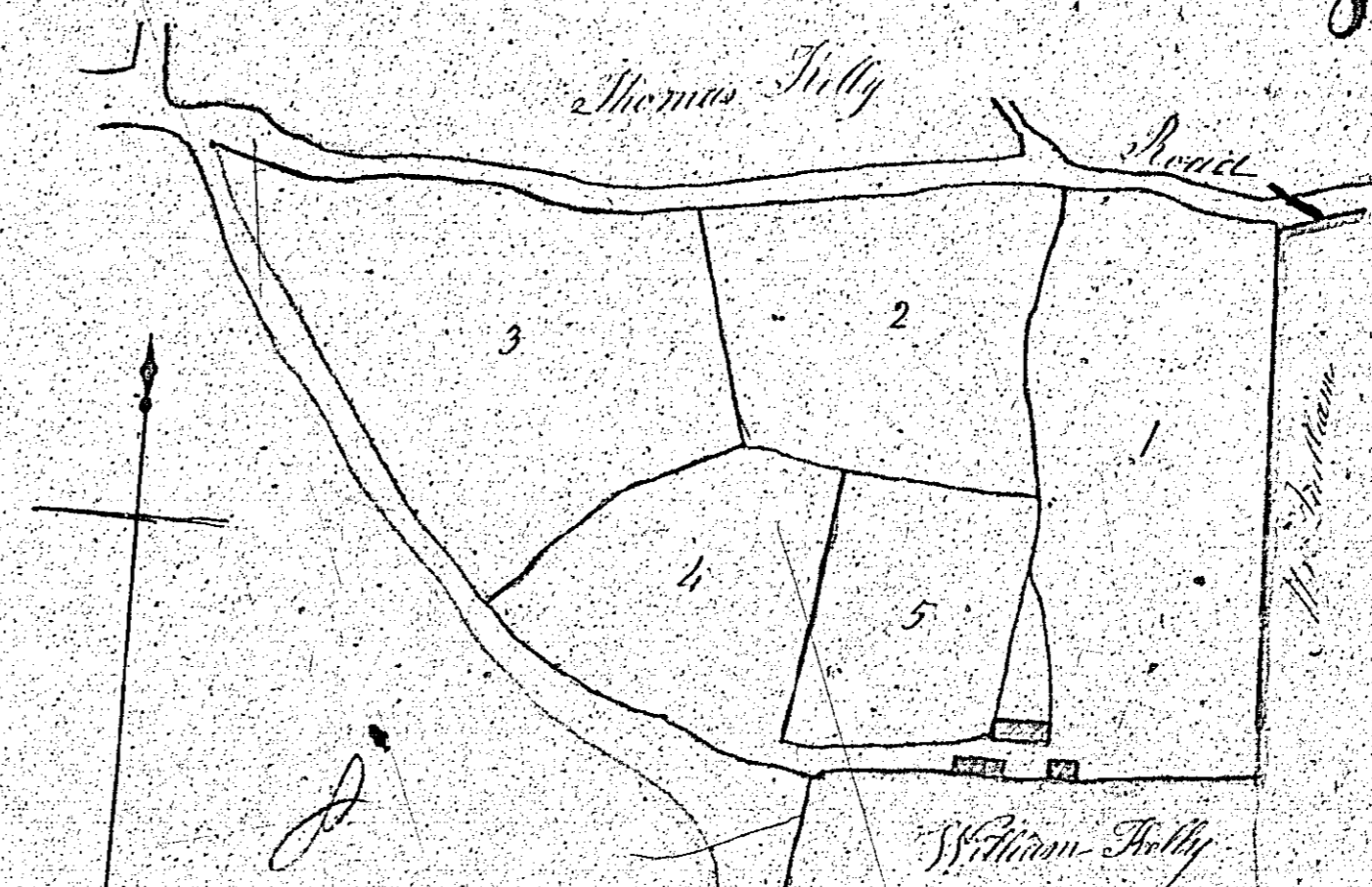
Total 17 3 25





Total 16 2/20

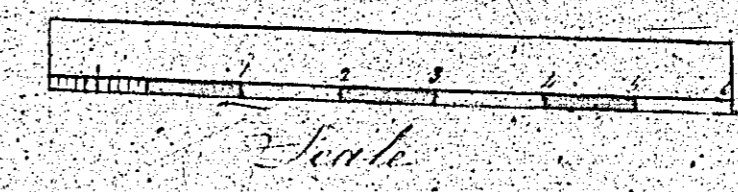




Plan  
of the Estate of  
David Mac Skye  
and of the Lair-land of  
Bralla Kelly  
In the Parish of Maroon  
Belonging to  
Mr Thomas Cairn  
April 1838

Statistics

No.	A.	R.	P.
1	1	1	39
2	0	3	27
3	7	1	18
4	0	2	34
5	0	2	11
6	1	1	27
7	1	0	39
Garden	0	0	24
Total	7	3	200

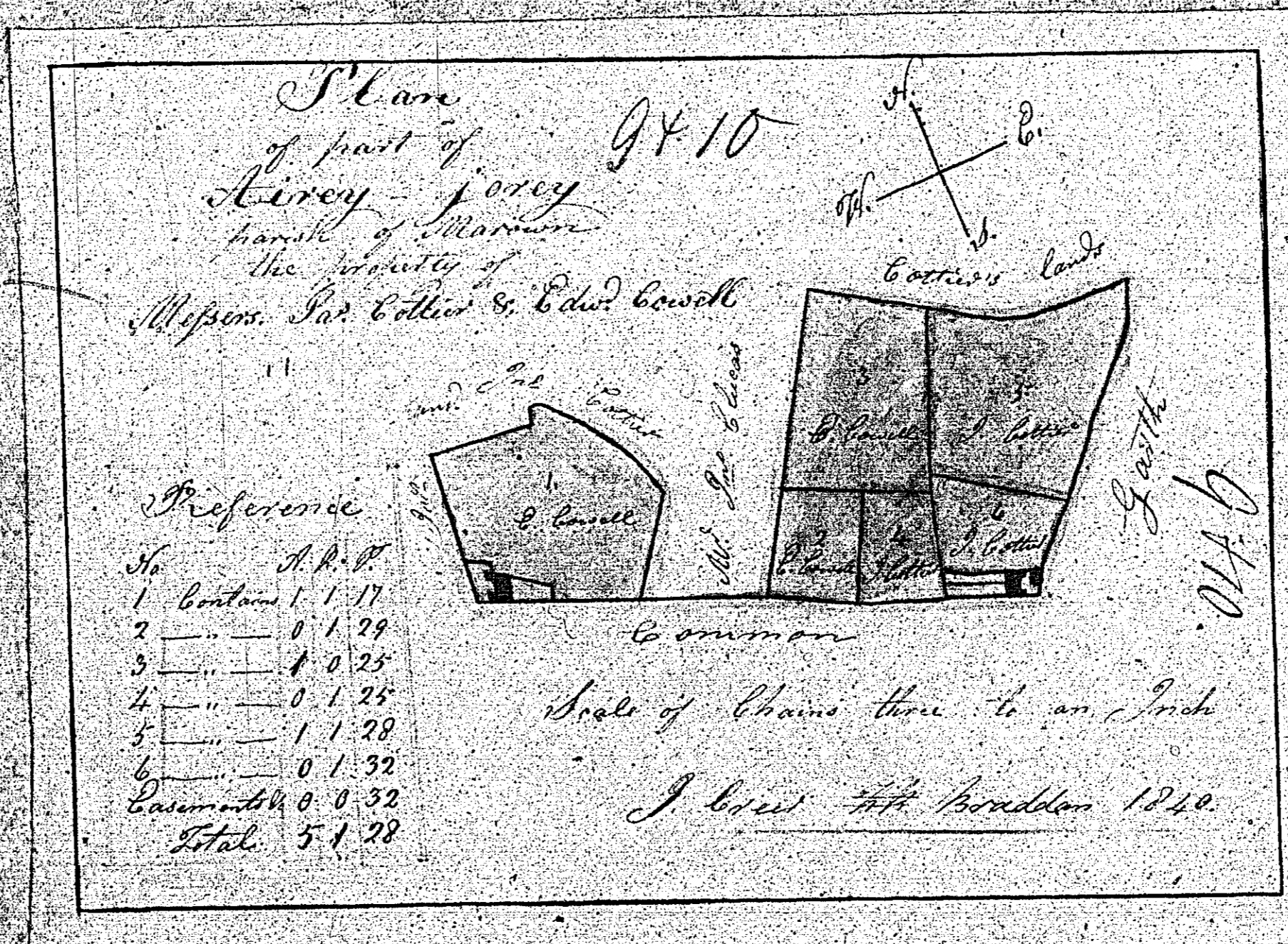


By Mathias Cairn, Maroon

ms. A. 2. 10

10	10	10	10	10
10	10	10	10	10

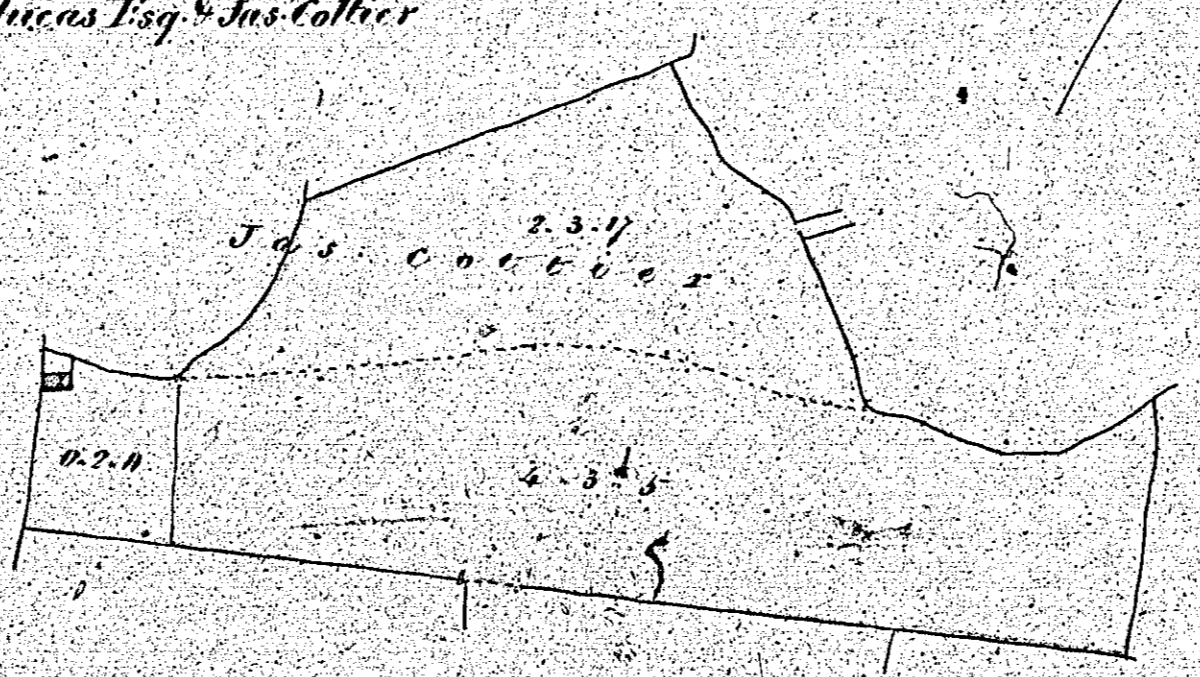




Total 11 7 10  
20



Curragh, part of the Curragh, in Marown  
 the joint property of John Lucas Esq & Jas Collier  
 1790



Surveyed by  
 J. W. W. W.

As Witness

Acres	1	1	0
Roods	4	7	0
Poles	10	20	0
Total	14	27	20

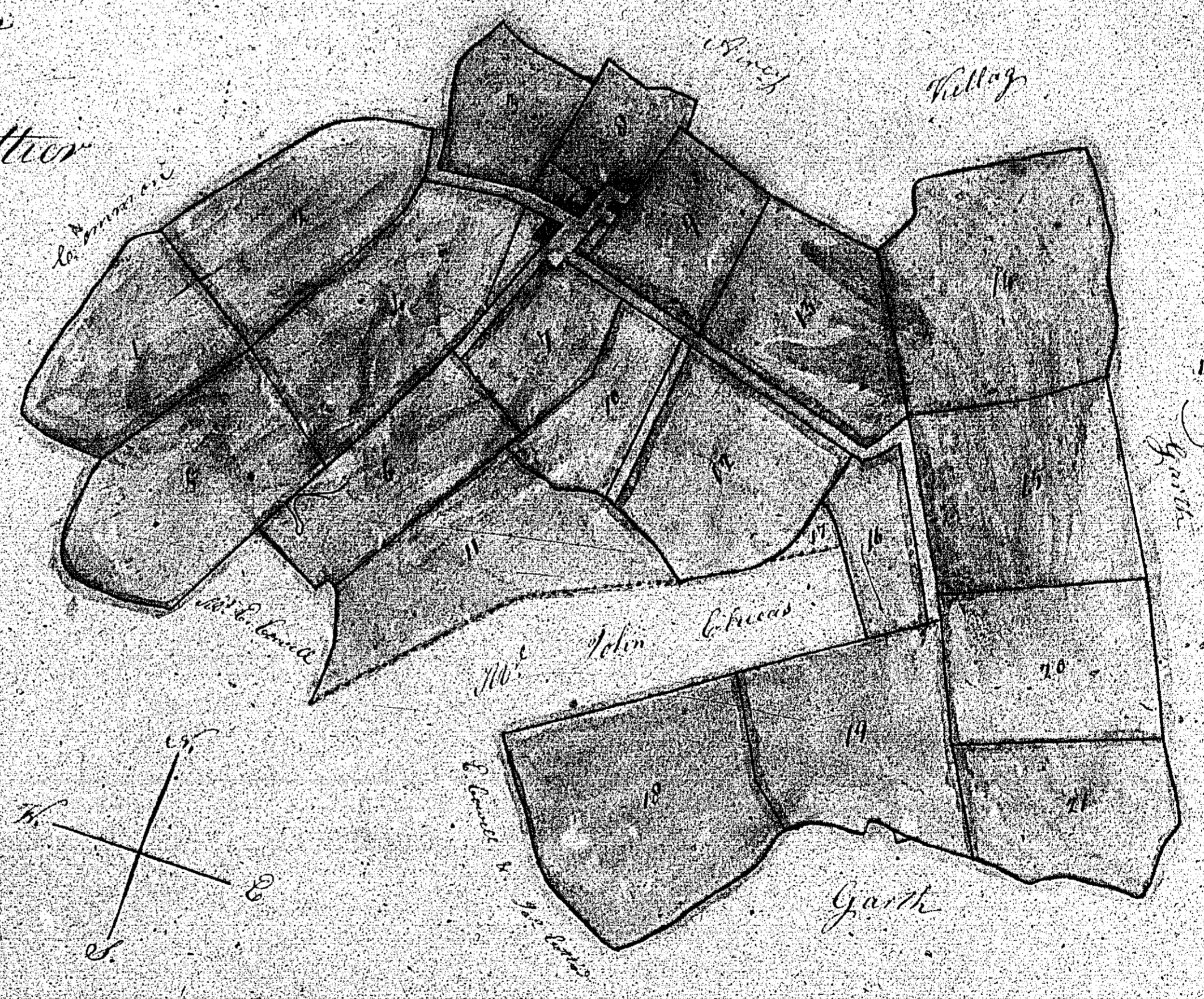
Surveyed by  
 J. W. W. W.



PLAN  
 of 12  
 Acres - jorey  
 Parish of Marston  
 The property of  
 Messrs. Parson and Mrs. Cotton

Preference

No.	Acres	R.	P.
1	2	0	5
2	2	1	16
3	1	0	19
4	2	2	20
5	2	3	25
6	1	3	26
7	1	0	23
8	0	3	2
9	1	1	31
10	1	0	13
11	2	3	3
12	2	1	16
13	2	1	4
14	3	2	18
15	2	3	13
16	0	3	29
17	0	0	23
18	3	2	11
19	2	3	5
20	2	1	32
21	2	0	20
Ground & Wood roads	1	1	30
<b>Total</b>	<b>16</b>	<b>2</b>	<b>10</b>
			<b>20</b>



Side of chains three to one inch  
 John Cotton Surveyor Sept. 1760

1760  
 1761  
 1762  
 1763  
 1764  
 1765  
 1766  
 1767  
 1768  
 1769  
 1770