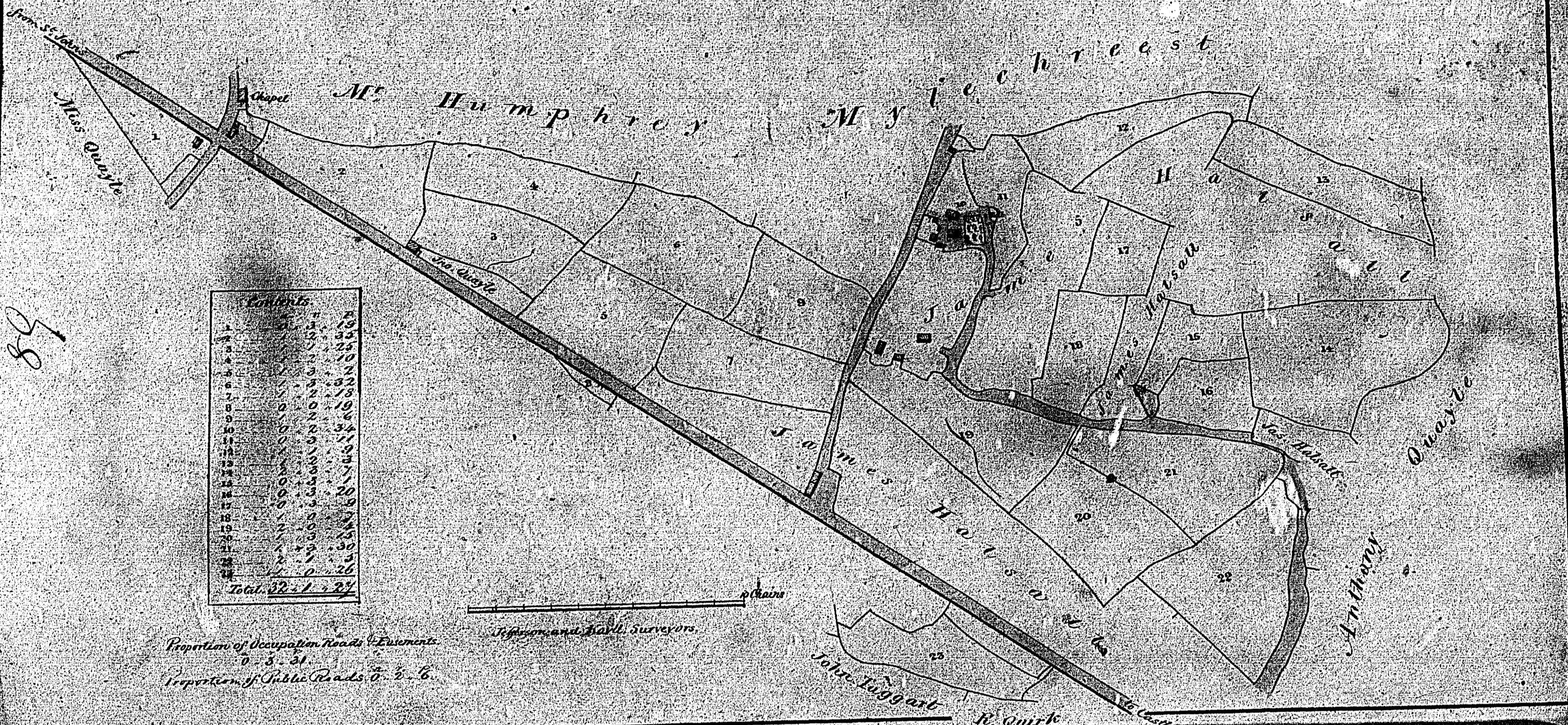


J.C.
 Part of Ballamoda Beg
 in Malew
 belonging to John Quayle
 Jan. 1840.



Proportion of Occupation Roads & Enclosures
 0. 3. 31
 Proportion of Public Roads 0. 2. 6

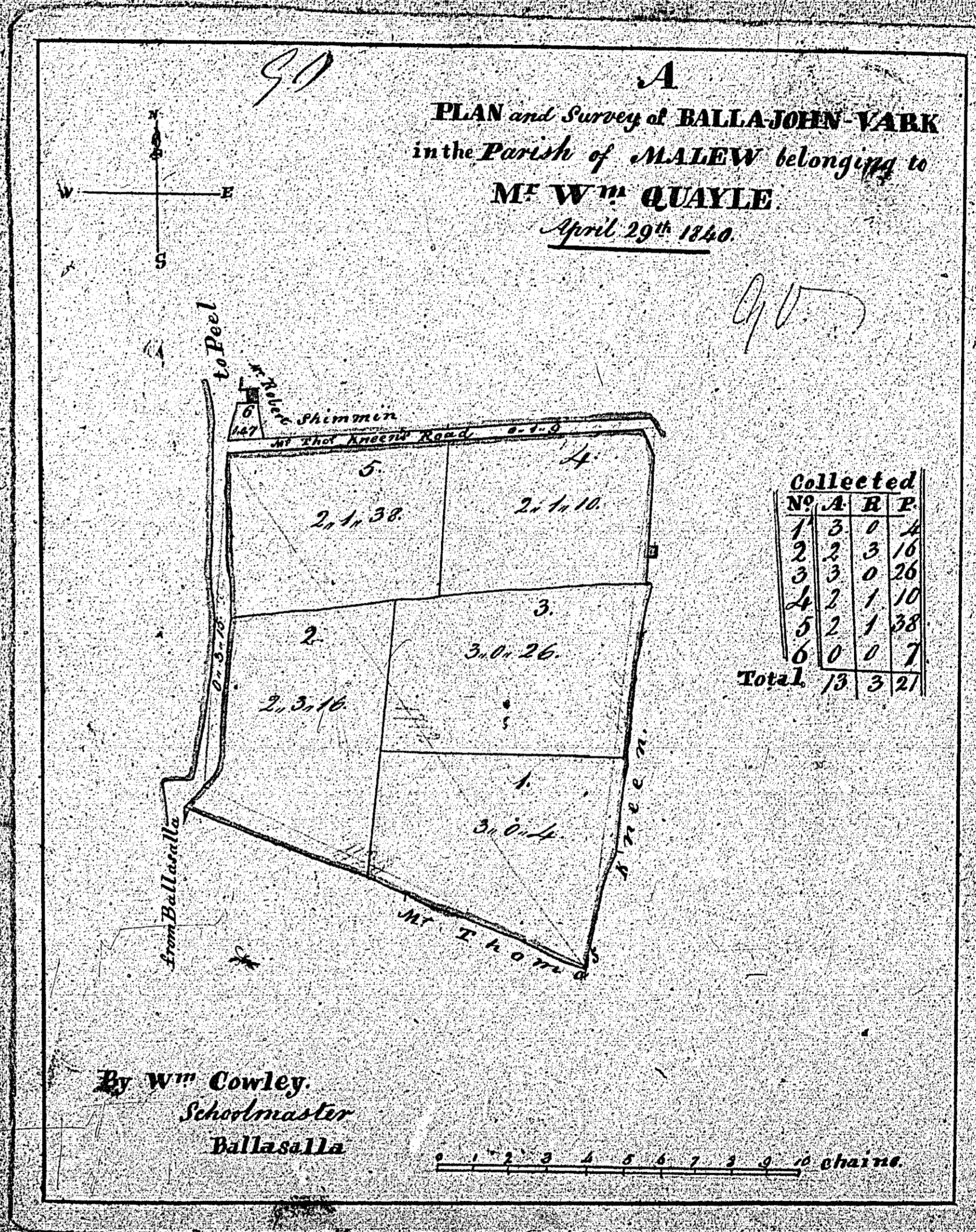
ISLE OF MAN GOVERNMENT: GENERAL REGISTRY

TITHE PLANS: PARISH OF MALEW

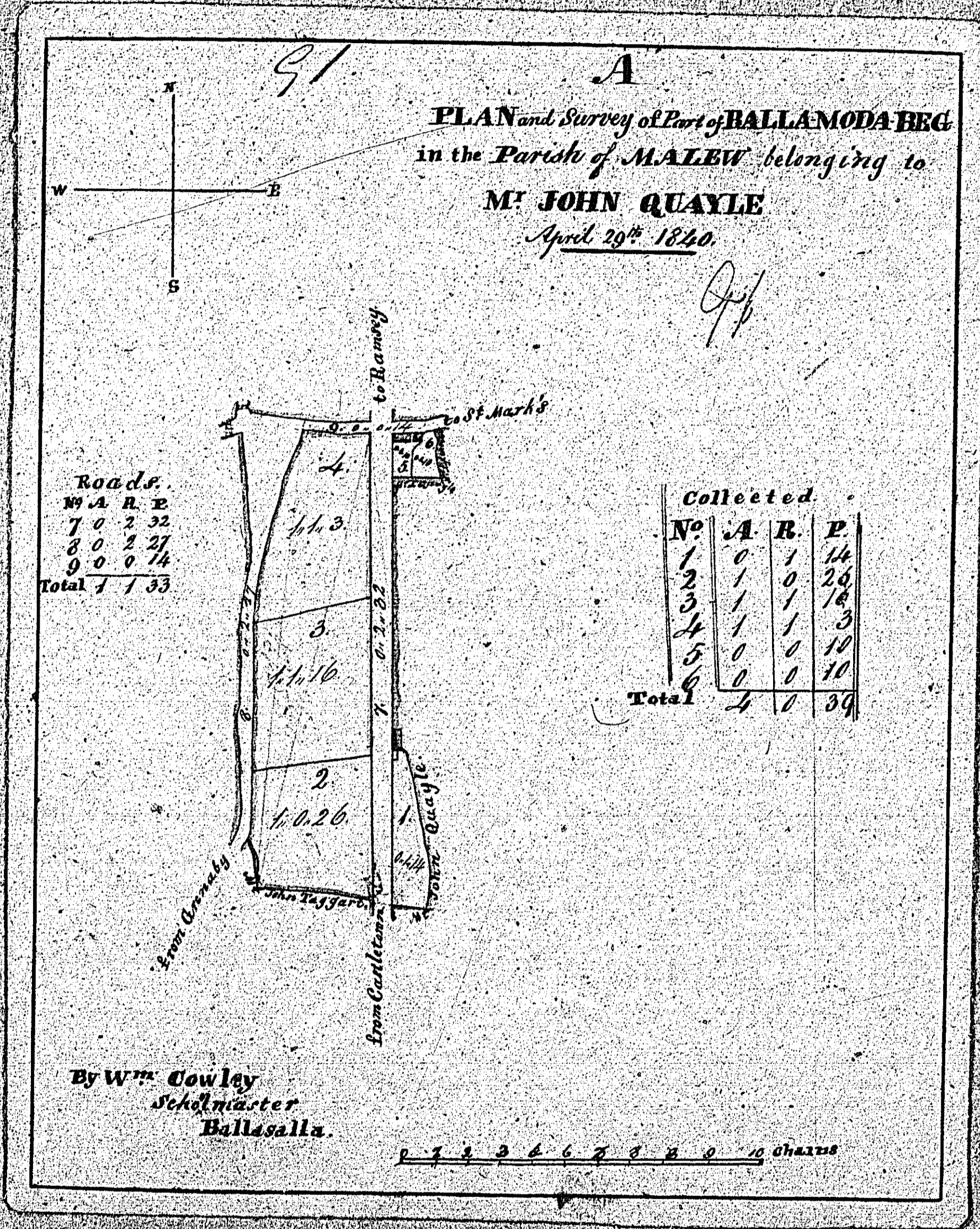
Original coloured

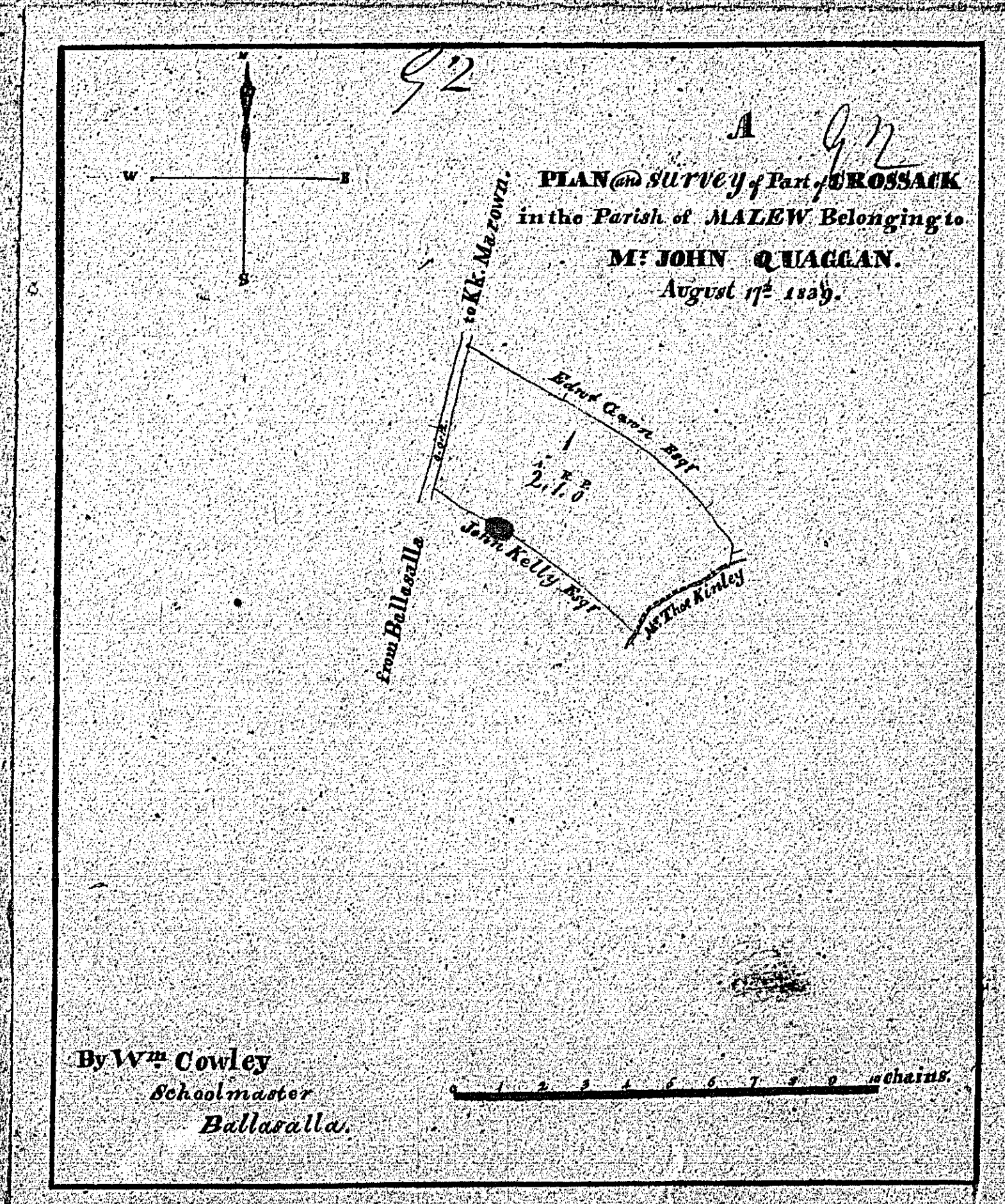
1:30

Not used



Noticed on 11th Dec 1840

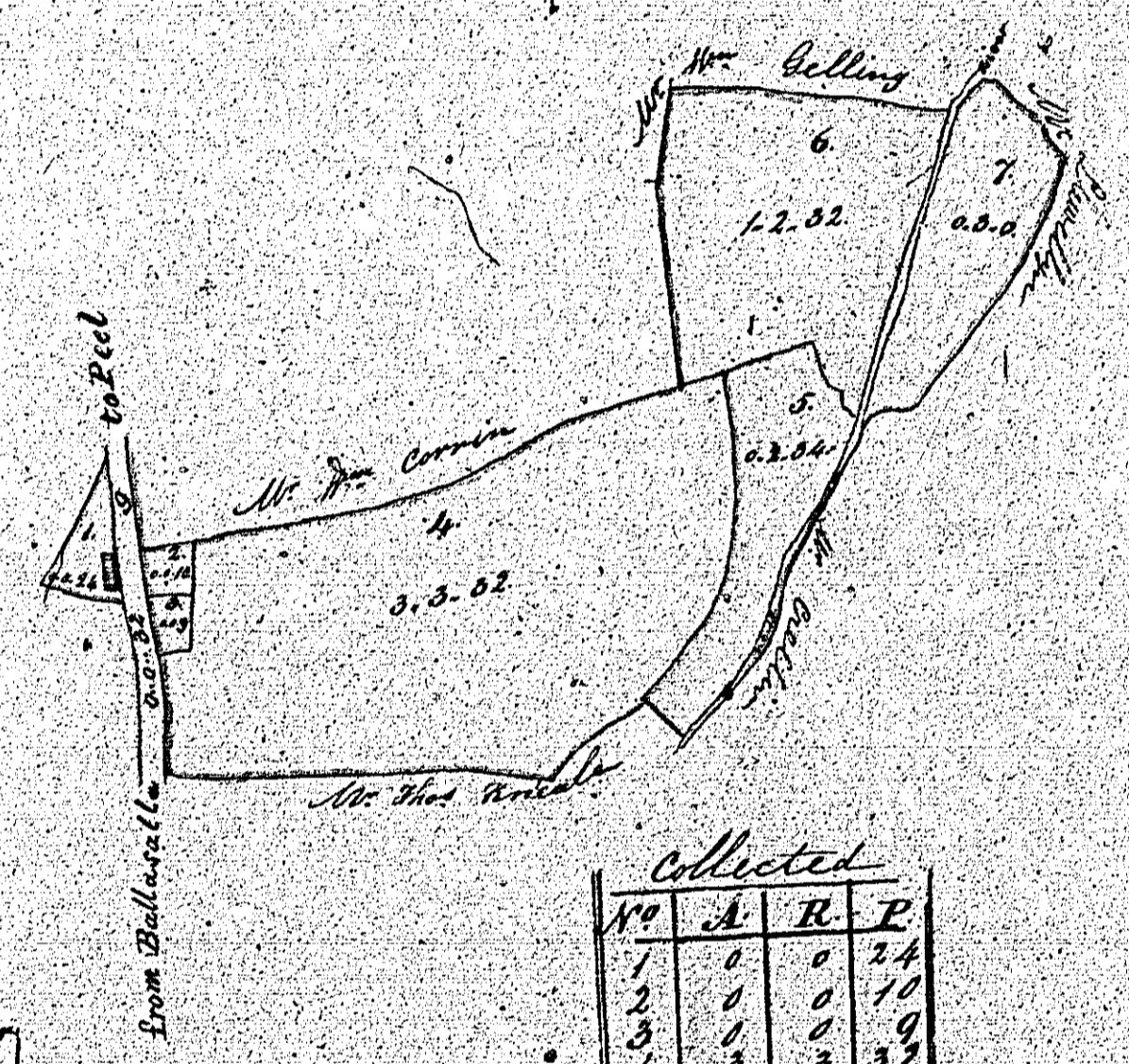





93

A
Plan of Survey of FILL-DRAW
in the Parish of MALEW belonging to
Mr Robt Quayle
May 6th 1840

93

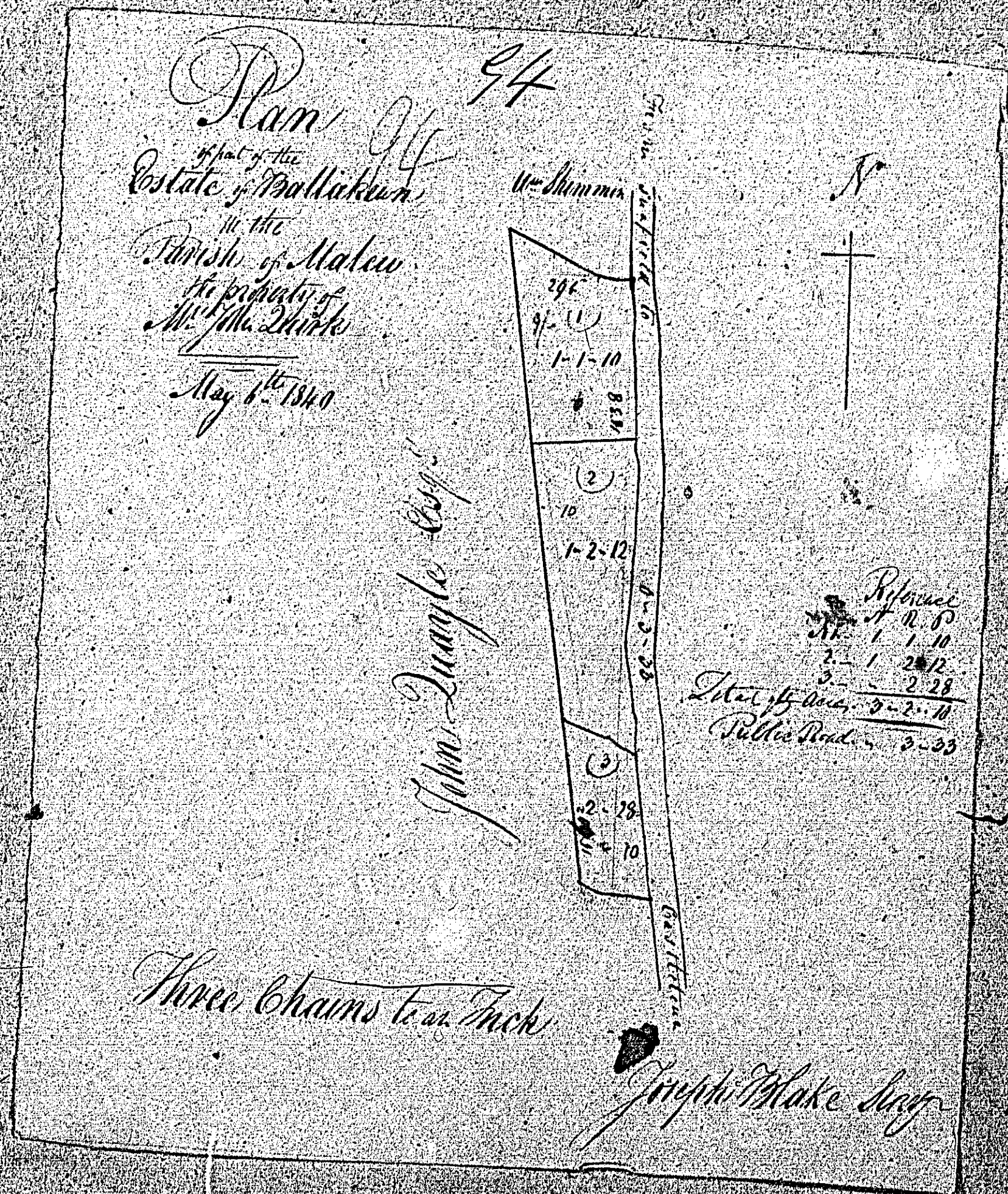


Road & River			
No	A	R	P
1	0	0	10
2	0	0	10
3	0	0	10
4	0	0	10
5	0	0	10
6	0	0	10
7	0	0	10
Total	0	0	70

Collected			
No	A	R	P
1	0	0	24
2	0	0	10
3	0	0	10
4	0	0	10
5	0	0	10
6	0	0	10
7	0	0	10
Total	7	1	21

By Wm Cowley
Surveyor
Ballinacree

0 1 2 3 4 5 6 7 8 9 chains



6-0-56