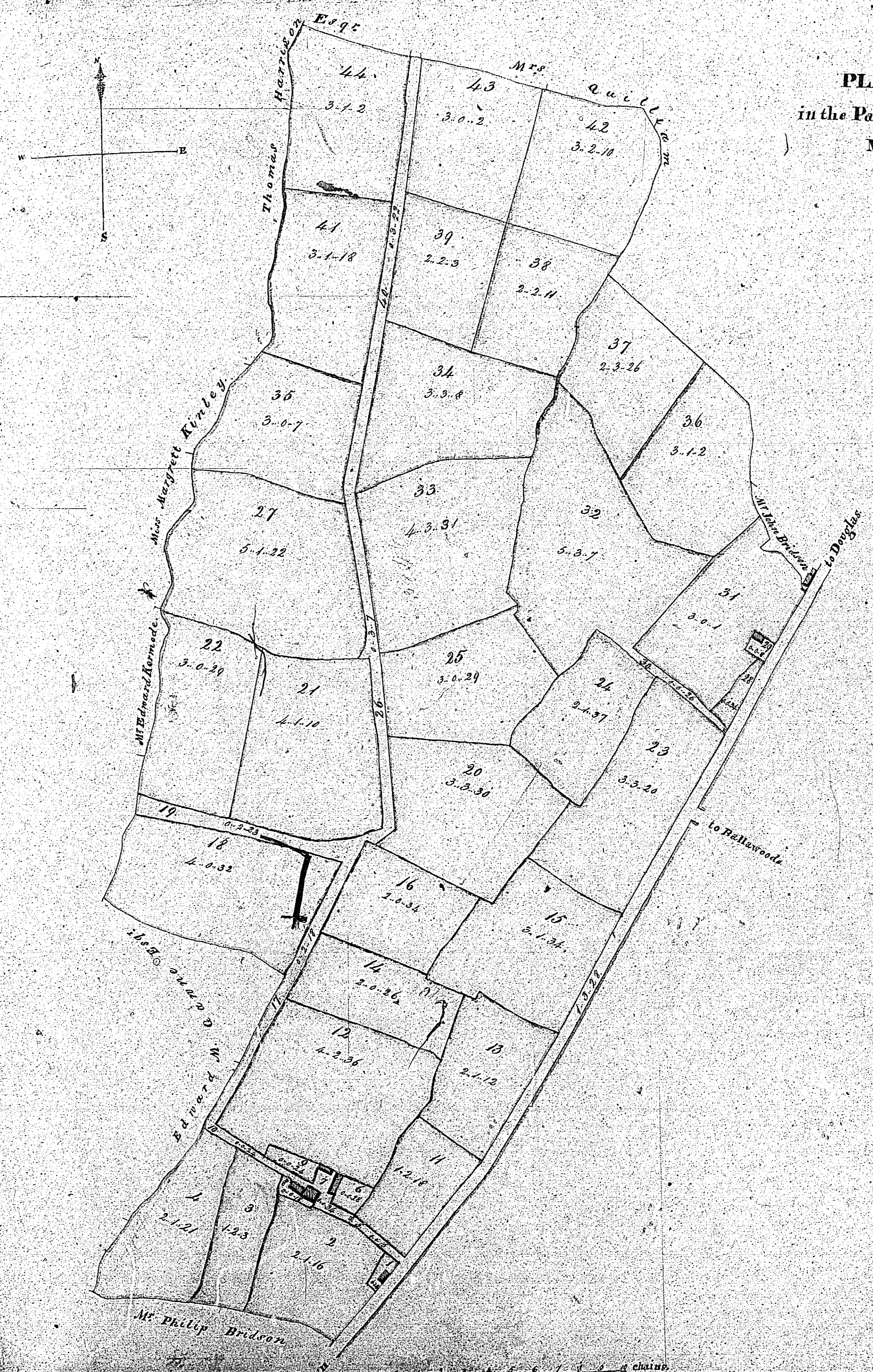


23 A -  
**PLAN and SURVEY of GLASHEN**  
 in the Parish of MALEW Belonging to  
**M<sup>rs</sup> ELIZABETH CAMPBELL.**

October 12<sup>th</sup> 1830.



Collected

No	A	R	P	No	A	R	P
1	0	1	16	23	3	3	20
2	2	1	16	24	2	1	37
3	1	2	3	25	3	0	29
4	2	1	21	26	0	3	7
5	0	1	16	27	3	1	22
6	0	0	28	28	0	0	34
7	0	0	34	29	0	1	8
8	0	0	18	30	0	0	26
9	0	1	24	31	3	0	1
10	0	1	24	32	3	3	7
11	1	0	18	33	4	3	31
12	4	0	36	34	3	3	8
13	2	0	12	35	3	0	7
14	2	0	20	36	3	1	2
15	3	0	34	37	2	3	26
16	2	0	34	38	2	2	11
17	1	0	18	39	2	2	3
18	4	0	32	40	0	3	22
19	0	2	23	41	3	1	18
20	3	0	30	42	3	2	10
21	1	0	10	43	3	0	2
22	3	0	29	44	3	1	2
Total PLAN				102	2	34	

By W<sup>m</sup> Corley  
 Surveyor  
 Ballacalla.

In the Parish of Malin

to the Parish of Malin

27

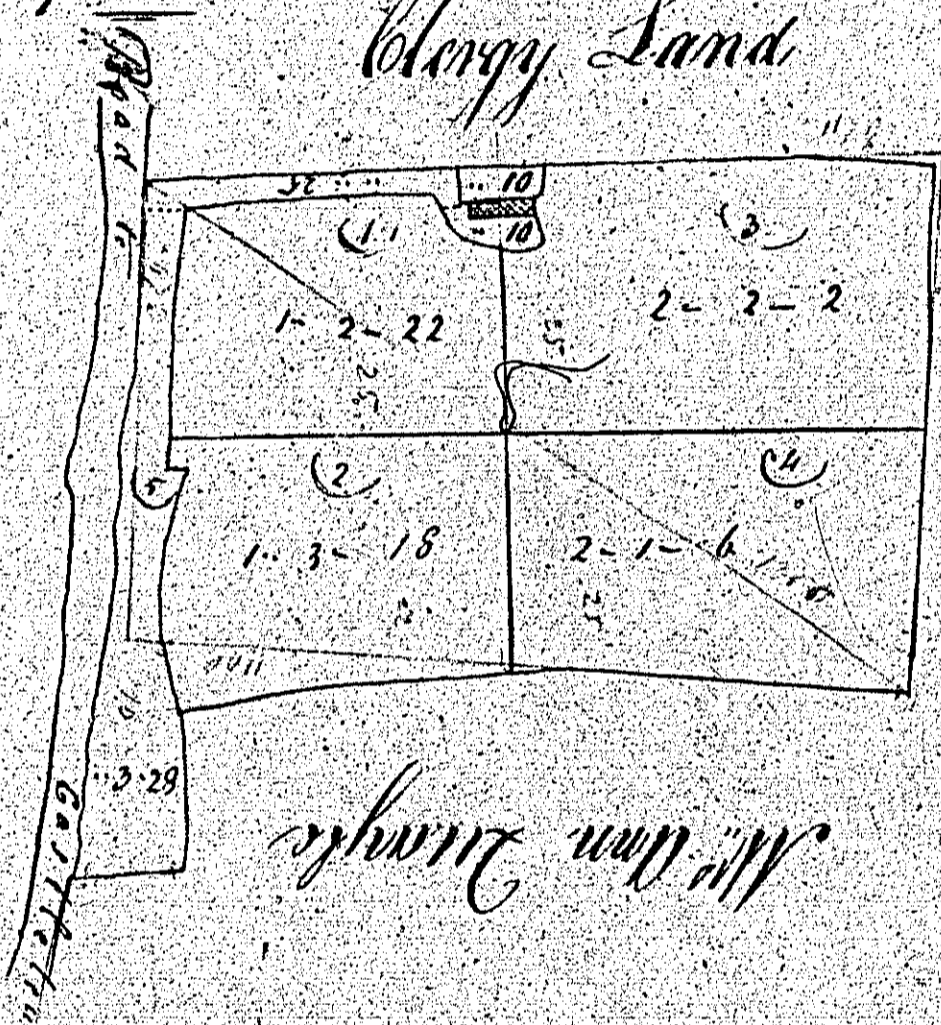
Skello's Land

Mr. Clark's

Plan of part of Ballinacorney  
in the Parish of Malin  
the property of  
Mr. Charles Clarke  
April 20<sup>th</sup> 1840

24

Clergy Land



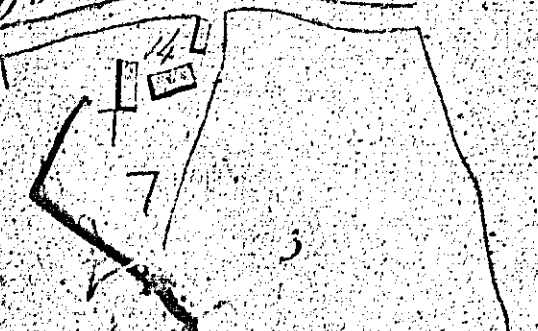
John Dwyer's

Deft	1	2	3	4
Acres	1	2	3	4
Roods	1	2	3	4
Poles	1	2	3	4
Links	1	2	3	4
Total	9	2	1	0

Three chains to an Inch

Joseph Blake Survey

1. Skelly's Land

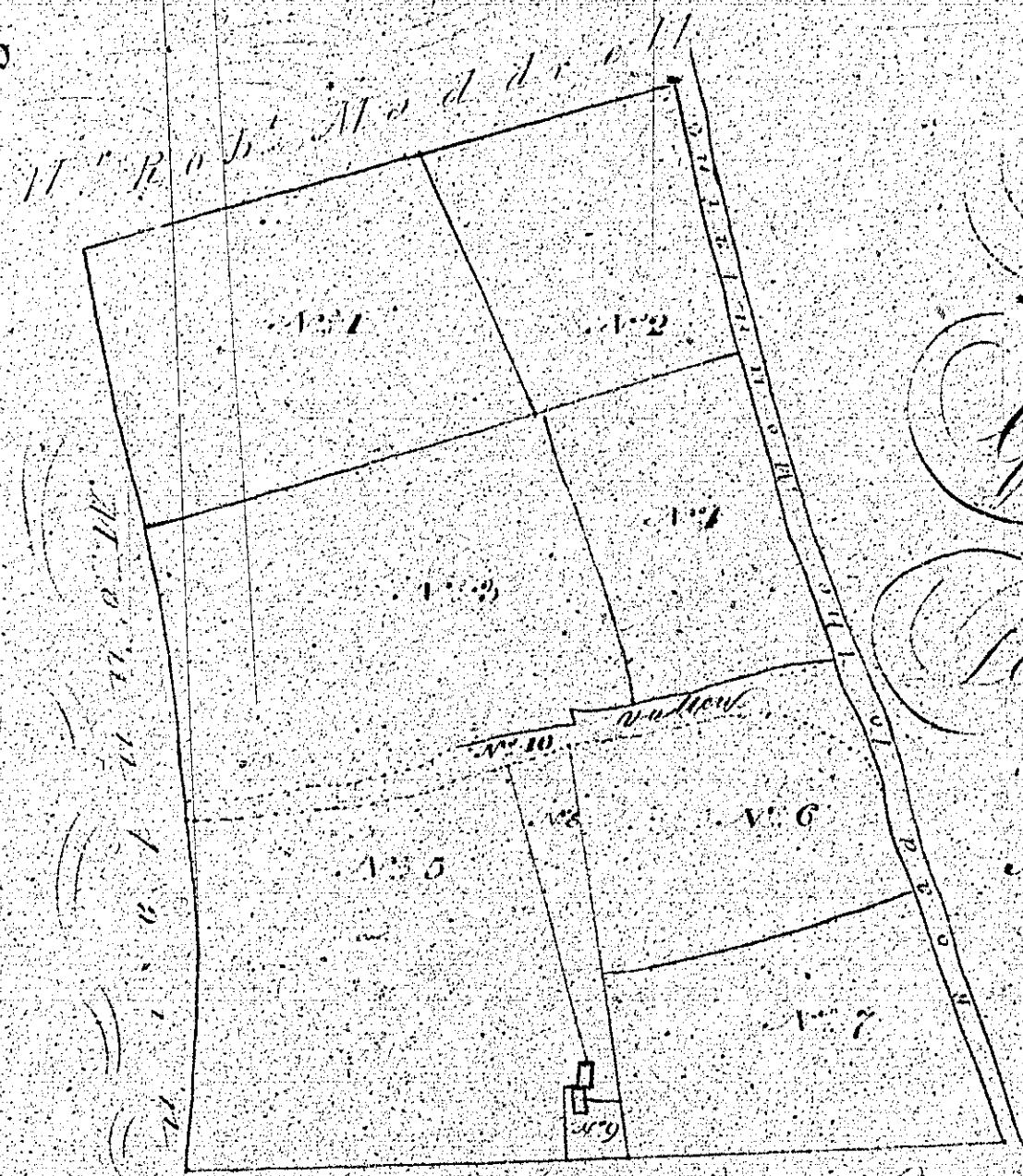


Edw. Clark's

25

CO. 172. A 73

1	2	3	4	5	6	7	8	9	10	11	12	13	14	15	16	17	18	19	20	21	22	23	24	25	26	27	28	29	30	31	32	33	34	35	36	37	38	39	40	41	42	43	44	45	46	47	48	49	50	51	52	53	54	55	56	57	58	59	60	61	62	63	64	65	66	67	68	69	70	71	72	73	74	75	76	77	78	79	80	81	82	83	84	85	86	87	88	89	90	91	92	93	94	95	96	97	98	99	100
---	---	---	---	---	---	---	---	---	----	----	----	----	----	----	----	----	----	----	----	----	----	----	----	----	----	----	----	----	----	----	----	----	----	----	----	----	----	----	----	----	----	----	----	----	----	----	----	----	----	----	----	----	----	----	----	----	----	----	----	----	----	----	----	----	----	----	----	----	----	----	----	----	----	----	----	----	----	----	----	----	----	----	----	----	----	----	----	----	----	----	----	----	----	----	----	----	----	----	-----



25  
 Plan  
 of the  
 Glen Cairn  
 Intack Land  
 in the  
 Parish of Water  
 in the property of  
 M<sup>r</sup> ELIZ. CUBBON

Scale 5 Chai's to an Inch

The Wick Surveyor 1840

There is no plan  
numbered 26

Contents

1	2	3	4	5	6	7	8	9	10	11	12	13	14	15	16	17	18	19	20	21	22	23	24	25	26	27	28	29	30	31	32	33	34	35	36	37	38	39	40	41	42	43	44	45	46	47	48	49	50	51	52	53	54	55	56	57	58	59	60	61	62	63	64	65	66	67	68	69	70	71	72	73	74	75	76	77	78	79	80	81	82	83	84	85	86	87	88	89	90	91	92	93	94	95	96	97	98	99	100
---	---	---	---	---	---	---	---	---	----	----	----	----	----	----	----	----	----	----	----	----	----	----	----	----	----	----	----	----	----	----	----	----	----	----	----	----	----	----	----	----	----	----	----	----	----	----	----	----	----	----	----	----	----	----	----	----	----	----	----	----	----	----	----	----	----	----	----	----	----	----	----	----	----	----	----	----	----	----	----	----	----	----	----	----	----	----	----	----	----	----	----	----	----	----	----	----	----	----	-----

Miss Douglas

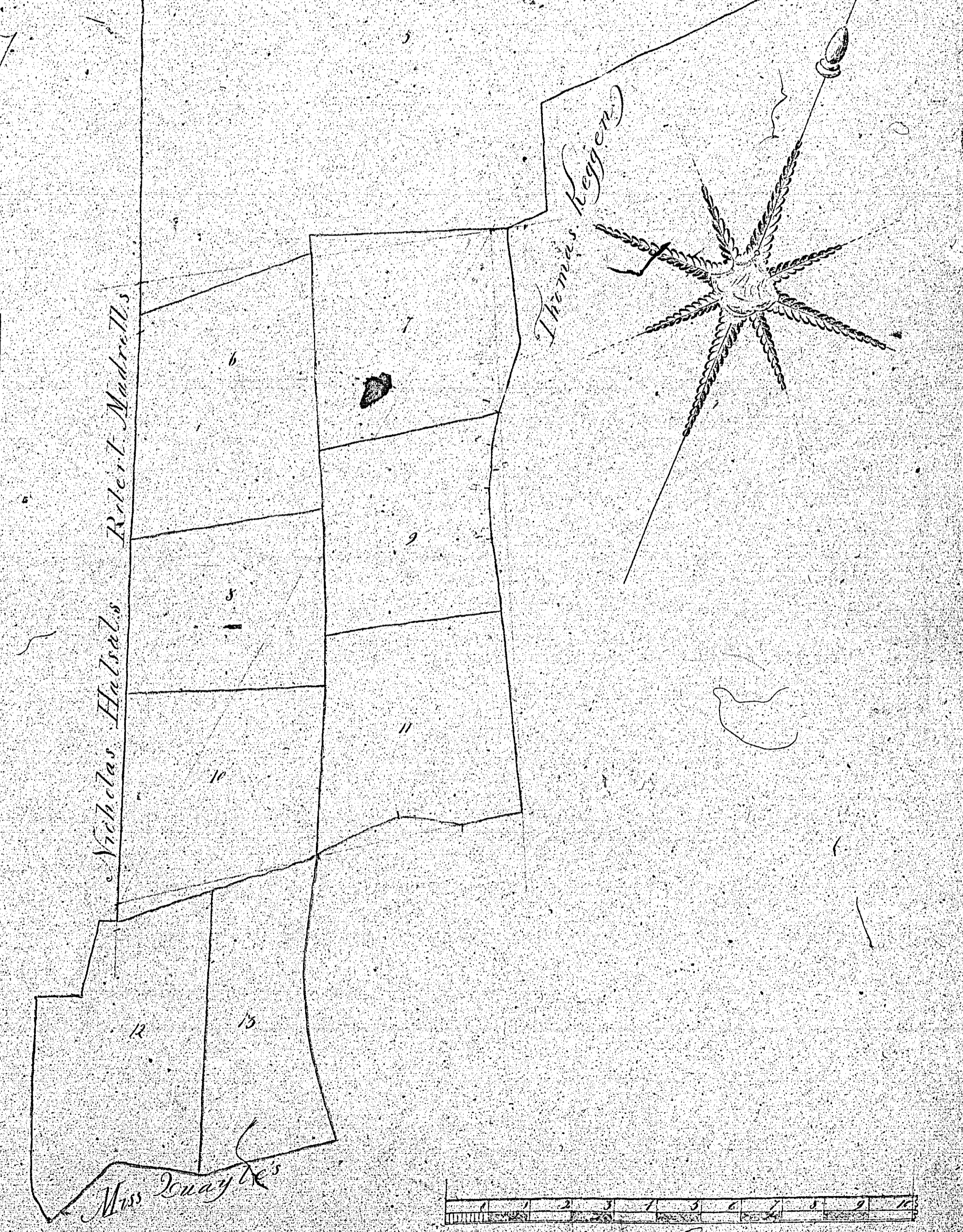


Scale of Chains

A Plan of  
parts of  
Manor Moor  
property of  
Mr. Wm. Gurne  
Edward Clark's

By Geo. Spiller  
Deed  
May 2nd 1846

27



Contents

18	a. 7. 7 1/2
1	3. 2. 2 1/2
2	3. 1. 17
3	3. 1. 1 1/2
4	1. 2. 4
5	8. 2. 27
6	6. 8. 36
7	1. 1. 16
8	1. 2. 30
9	4. 3. 30
10	2. 6. 9
11	2. 4. 25
12	2. 0. 38
13	1. 9. 38
14	6. 1. 20
15	0. 1. 36
16	0. 0. 21
Total	32. 3. 3 1/2



Scale of Chains