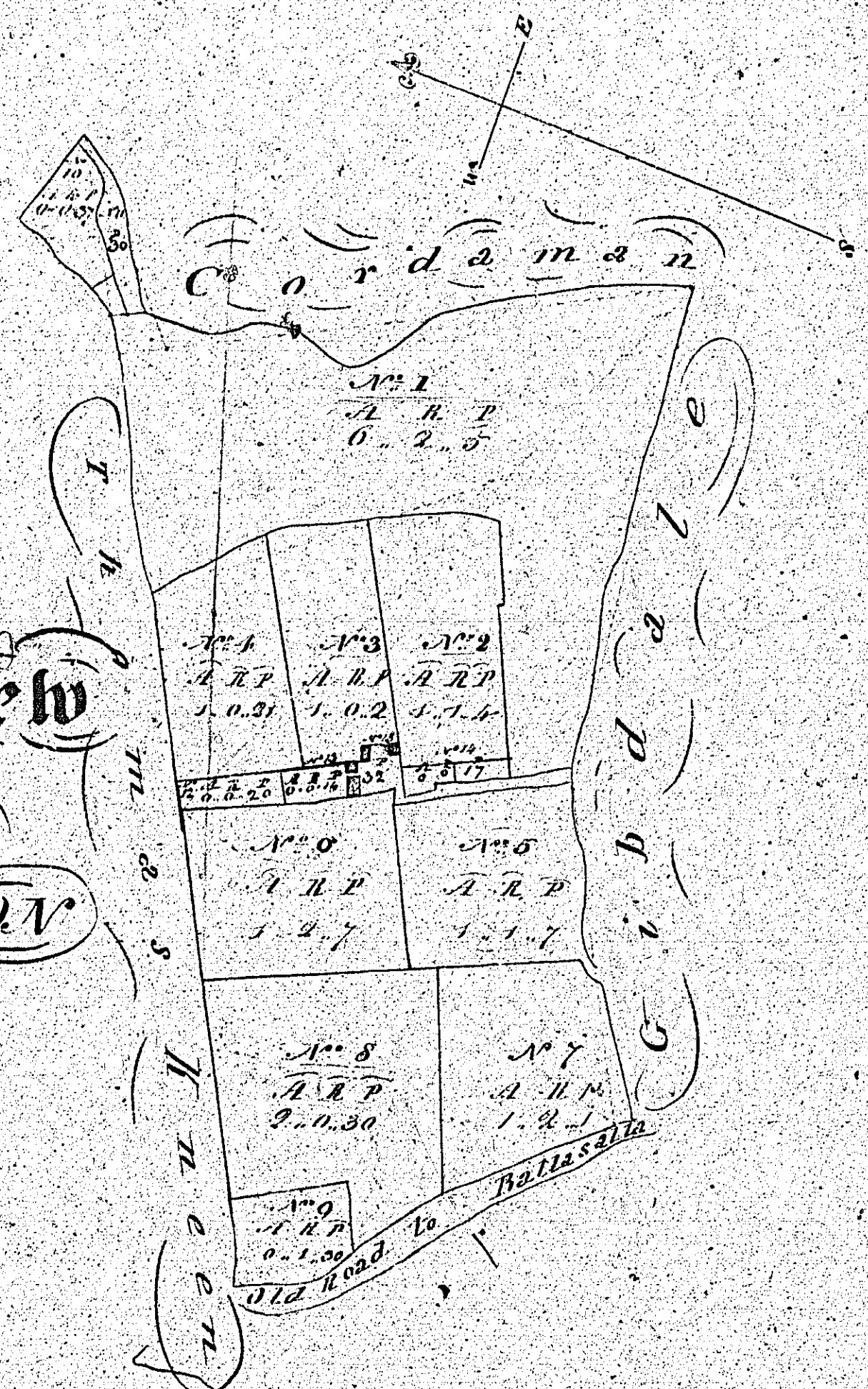


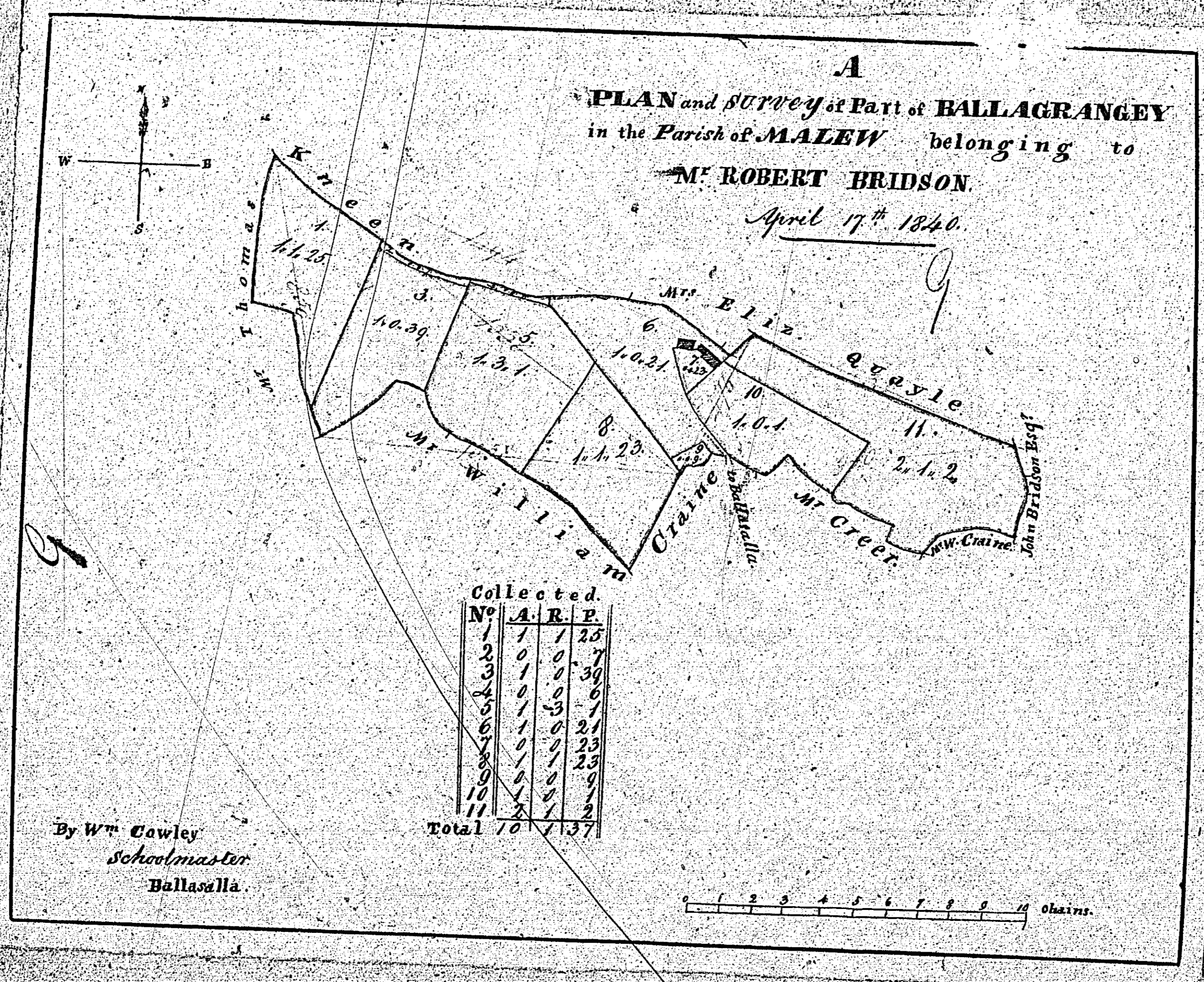
PLAN
of the
Reasht
INTACK LAND
IN THE
Parish of Malew
The property
of
M^{rs} THO^s BRIDSON



CONTENTS

No.	Area	Description
1	2.5	R. A. P.
2	1.4	R. A. P.
3	0.2	R. A. P.
4	0.21	R. A. P.
5	1.1	R. A. P.
6	1.2	R. A. P.
7	2.0	R. A. P.
8	0.1	R. A. P.
9	0.37	Plantation
10	0.30	Road
11	0.20	Plantation
12	0.14	Cartway
13	0.0	Archway
14	0.0	Archway
15	0.0	Archway
Total		17.5.17

SCALE 3 Chains to an Inch
THO^s GIBB SURVEYOR 1840



ISLE OF MAN GOVERNMENT: GENERAL REGISTRY

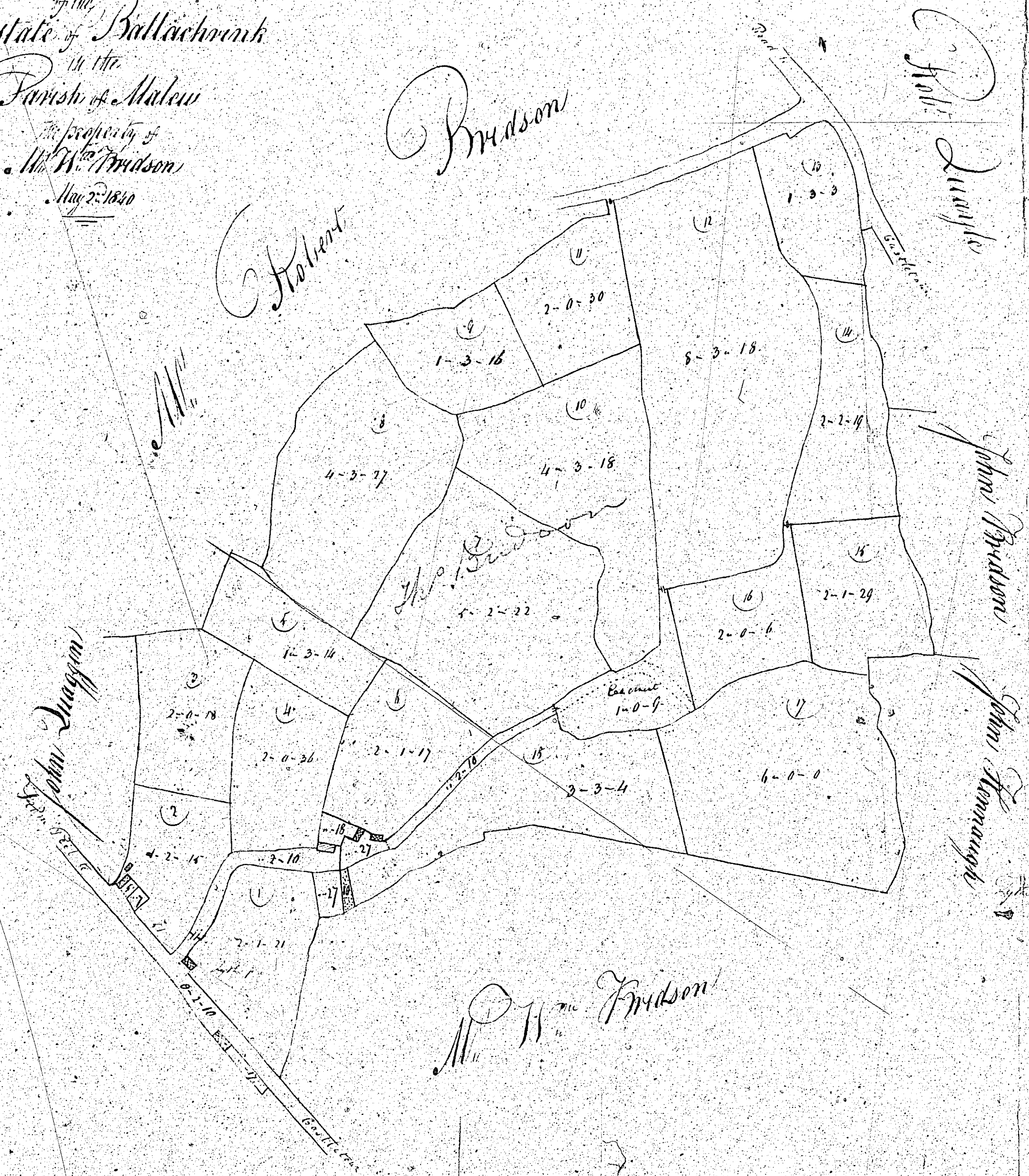
TITHE PLANS: PARISH OF MALEW

Original coloured

1:30

12. Not used

Plan
of the
Estate of Ballachroich
in the
Parish of Malen
the property of
Mr. W. W. W. W.
May 2. 1860



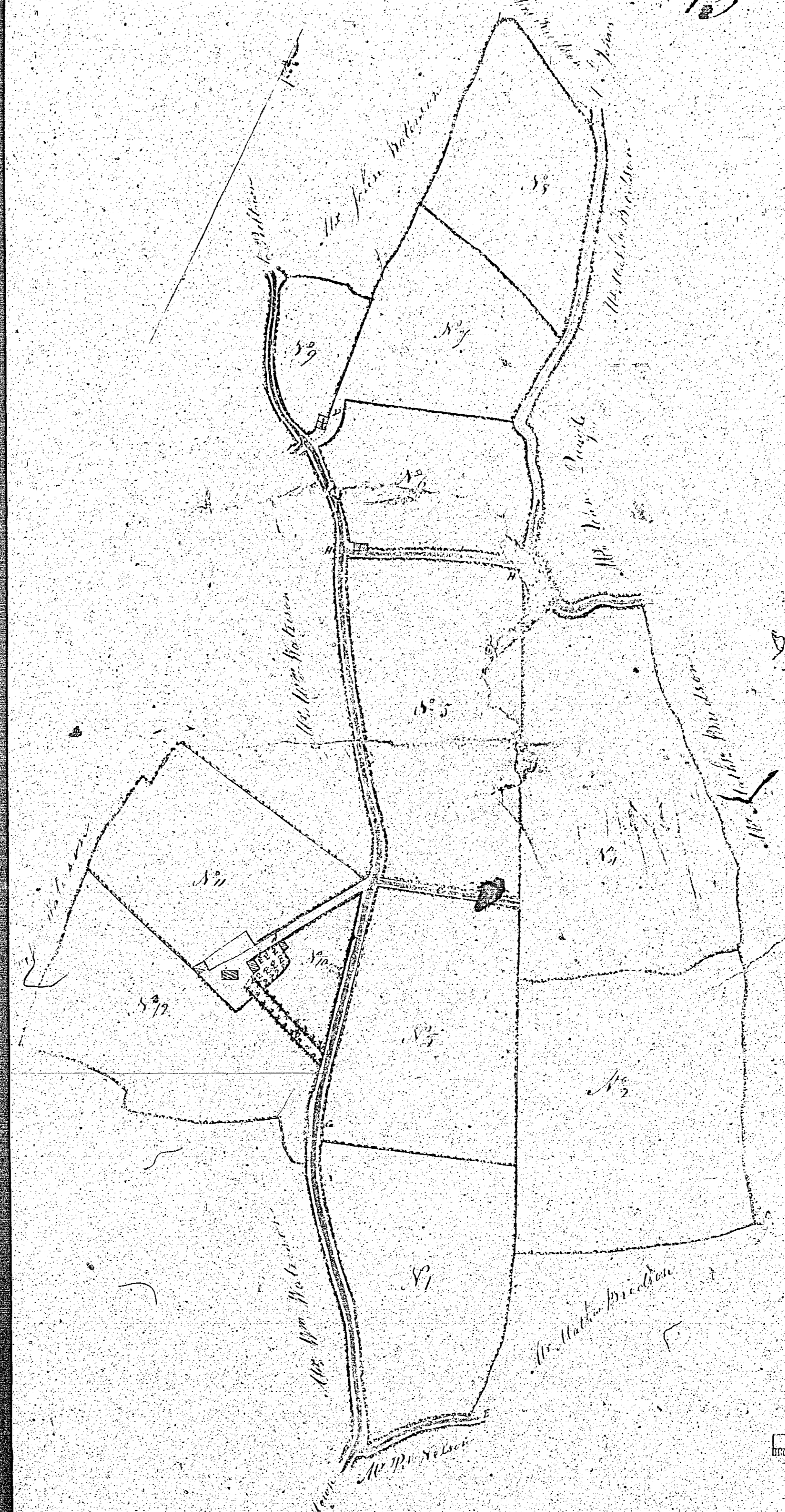
Scale of Chains
0 10 20 30 40 50 60 70 80 90 100

Plot	Acres	Roods	Perches
1	1	3	16
2	2	0	30
3	4	3	27
4	2	0	18
5	1	3	18
6	2	0	6
7	2	1	29
8	8	3	18
9	1	3	16
10	4	3	18
11	2	0	6
12	2	0	6
13	1	0	0
14	2	0	6
15	2	0	6
16	2	0	6
17	2	0	6
18	2	0	6
Enclosure	1	0	9
Total	12	1	18
by Plan	12	1	18
by Field	12	1	18

Joseph Blake Surveyor

13


Plan
of the Estate of
Kerrod Kirke
Parish of St. Andrew
Mr. Mathew Pringle
Proprietor
Dunbarton



Contents

No.	Description	Acres	Roods	Poles
1	Plot 1	5	2	34
2	Plot 2	8	1	10
3	Plot 3	3	7	14
4	Plot 4	8	1	10
5	Plot 5	16	1	20
6	Plot 6	3	1	27
7	Plot 7	3	2	3
8	Plot 8	4	0	2
9	Plot 9	1	0	13
10	Plot 10	11	3	33
11	Plot 11	3	3	23
12	Plot 12	5	0	33
Total		56	2	11
Estate Road		0	0	29
Moor		0	0	19
Road to Kirke		0	0	16
Moorland		0	0	4
Road		0	0	26
Road		0	0	13
House, 2000 ft. Road		0	1	31
Garden & plantation		0	0	17
Total		57	2	25
Public road from 1794		0	2	3
do do from 1764		0	0	16
Total		0	2	19

Scale of 1 inch to 100 feet



Surveyed by
John Pringle
1799