

Isle of Man Government: General Registry

PLANS DEPOSITED IN THE  
ROLLS OFFICE  
UNDER THE  
TITHE COMMUTATION ACT  
1839

PARISH OF MALEW

(1 - 126)

Microfilm Data (IOM) Ltd., Alpine Mews,  
Strathallan Lane, Onchan, Isle of Man, IM3 1NL

April 1997



# NOTES

The plans have been filmed in their bound state

This will have caused some image distortion particularly where large plans go into the binding gutter and/or have been folded

Many of the larger plans are damaged


Where plans are coloured this has been noted; 'monochrome' indicates a single ink colour which may be black, brown or blue



START OF VOLUME



No.	A.	R.	P.
29	7	1	10
30	1	1	1
31	3	2	20
32	3	1	16
33	3	1	30
34	1	2	29
35	1	3	35
36	2	1	34
37	2	1	27
38	3	3	10
39	0	1	20
40	3	2	30
41	4	1	30
42	5	1	10
43	2	3	30
A	1	1	32
B, B, B	2	1	35
C	1	1	28
Total	58	3	0



Note: The plots A, B, B, C are measured from the plan as the limits found upon the ground.

Plan of Ballacalla in the Parish of Malew in the Isle of Man the Property of Mr. Thomas Bell

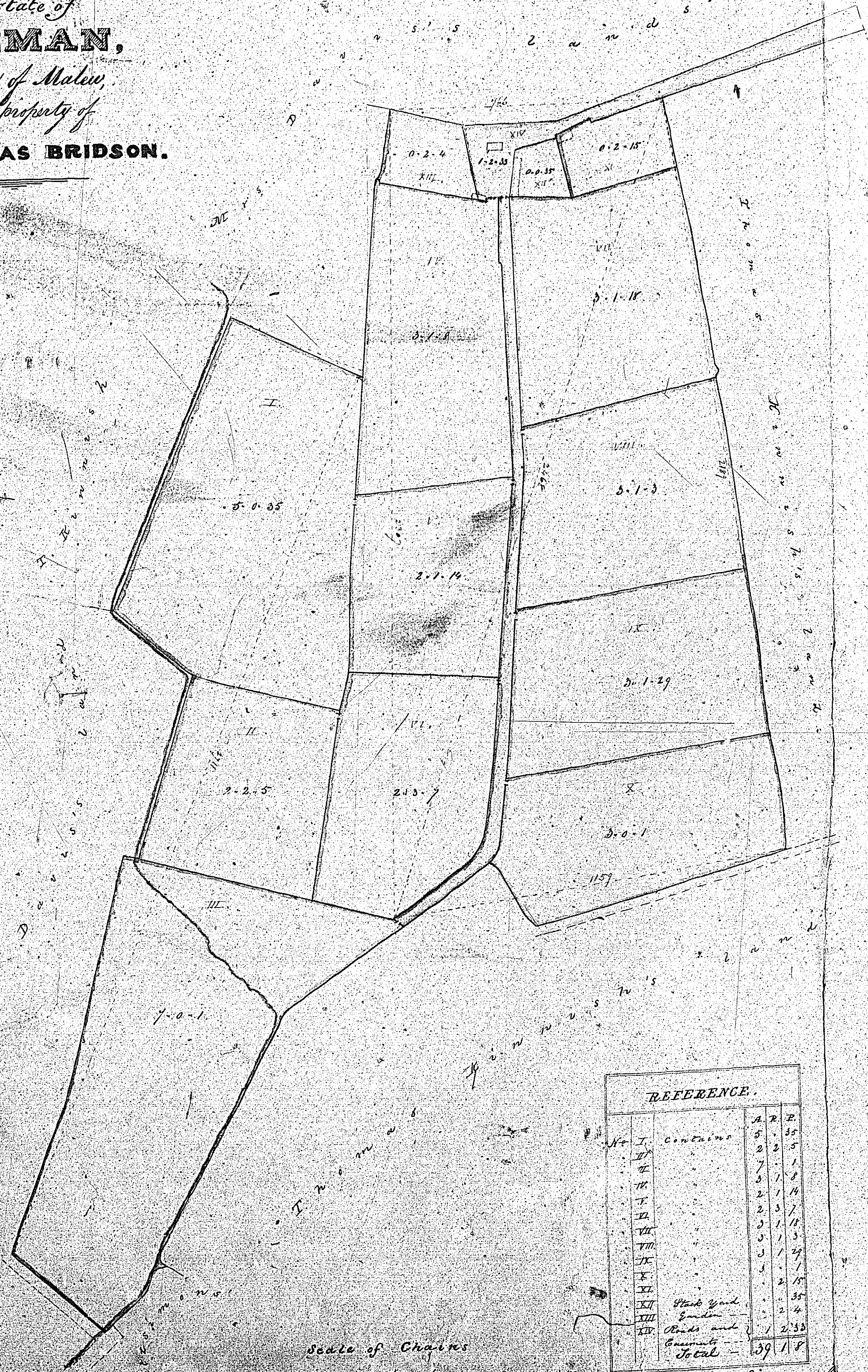

Scale 2 Chains to an Inch  
 Ballacalla by J. Bell in 1813  
 By J. Bell

ISLE OF MAN GOVERNMENT: GENERAL REGISTRY  
 TITHE PLANS: PARISH OF MALEW  
 Original monotone 1:30



2

PLAN AND SURVEY  
of the Estate of  
**CORDEMAN,**  
Parish of Malton,  
the property of  
**MR. MATTHIAS BRIDSON.**



REFERENCE.

No.	Description	A.	R.	P.
I.	Contour	5	0	35
II.		2	2	5
III.		7	1	1
IV.		3	1	14
V.		2	3	7
VI.		3	1	11
VII.		3	1	3
VIII.		3	1	29
IX.		3	0	1
X.		1	5	7
XI.		7	0	1
XII.		0	2	15
XIII.	Plot and Garden	0	0	35
XIV.	Plot and Garden	0	0	35
	Paths and Boundaries	1	2	33
	Total	39	1	8

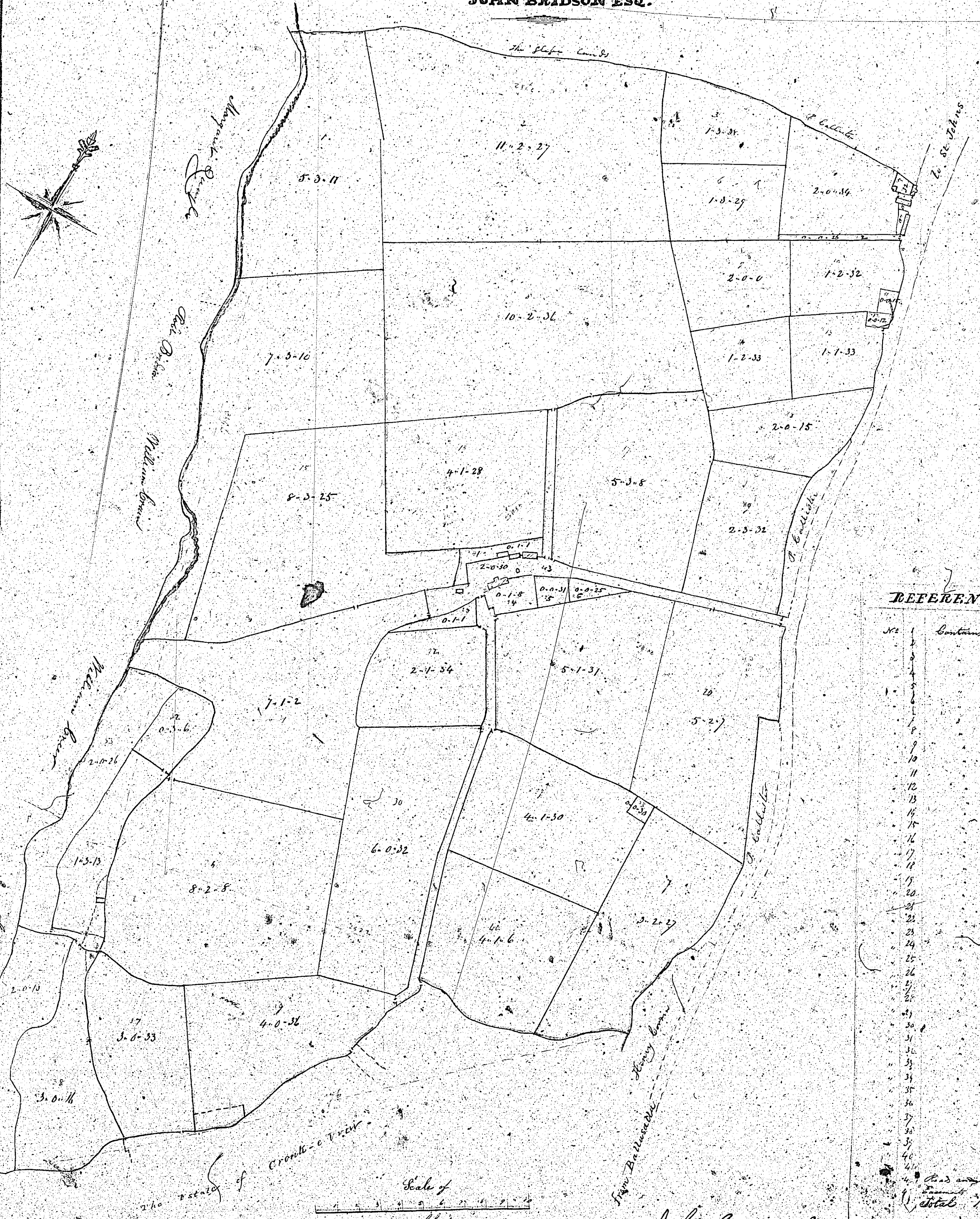
Scale of Chances

John Goldsmith, Surveyor  
5th May 1840



113

PLAN and SURVEY  
of the Estate of  
**BALLAGAREY,**  
PARISH of MALEW  
the Property of  
**JOHN BRIDSON ESQ.**



REFERENCE

No.	Contains	A.	R.	T.
1		2	11	7
2		3	27	11
3		3	38	13
4		2	34	10
5		3	32	11
6		1	3	10
7		7	2	32
8		10	2	32
9		2	2	32
10		7	2	32
11		2	2	32
12		1	1	32
13		1	1	32
14		1	1	32
15		1	1	32
16		1	1	32
17		1	1	32
18		1	1	32
19		1	1	32
20		1	1	32
21		1	1	32
22		1	1	32
23		1	1	32
24		1	1	32
25		1	1	32
26		1	1	32
27		1	1	32
28		1	1	32
29		1	1	32
30		1	1	32
31		1	1	32
32		1	1	32
33		1	1	32
34		1	1	32
35		1	1	32
36		1	1	32
37		1	1	32
38		1	1	32
39		1	1	32
40		1	1	32
41		1	1	32
42		1	1	32
43		1	1	32
44		1	1	32
45		1	1	32
46		1	1	32
47		1	1	32
48		1	1	32
49		1	1	32
50		1	1	32
51		1	1	32
52		1	1	32
53		1	1	32
54		1	1	32
55		1	1	32
56		1	1	32
57		1	1	32
58		1	1	32
59		1	1	32
60		1	1	32
61		1	1	32
62		1	1	32
63		1	1	32
64		1	1	32
65		1	1	32
66		1	1	32
67		1	1	32
68		1	1	32
69		1	1	32
70		1	1	32
71		1	1	32
72		1	1	32
73		1	1	32
74		1	1	32
75		1	1	32
76		1	1	32
77		1	1	32
78		1	1	32
79		1	1	32
80		1	1	32
81		1	1	32
82		1	1	32
83		1	1	32
84		1	1	32
85		1	1	32
86		1	1	32
87		1	1	32
88		1	1	32
89		1	1	32
90		1	1	32
91		1	1	32
92		1	1	32
93		1	1	32
94		1	1	32
95		1	1	32
96		1	1	32
97		1	1	32
98		1	1	32
99		1	1	32
100		1	1	32
Total		142	1	39

Scale of  
Chains

John Goldsmith, Surveyor  
1 May 1840

Survey  
1840