

TO THE ...
210
A plan of ...
...
...
...
...
...
...

219.

Isle of Man

BALLASKERROO

The Estate of

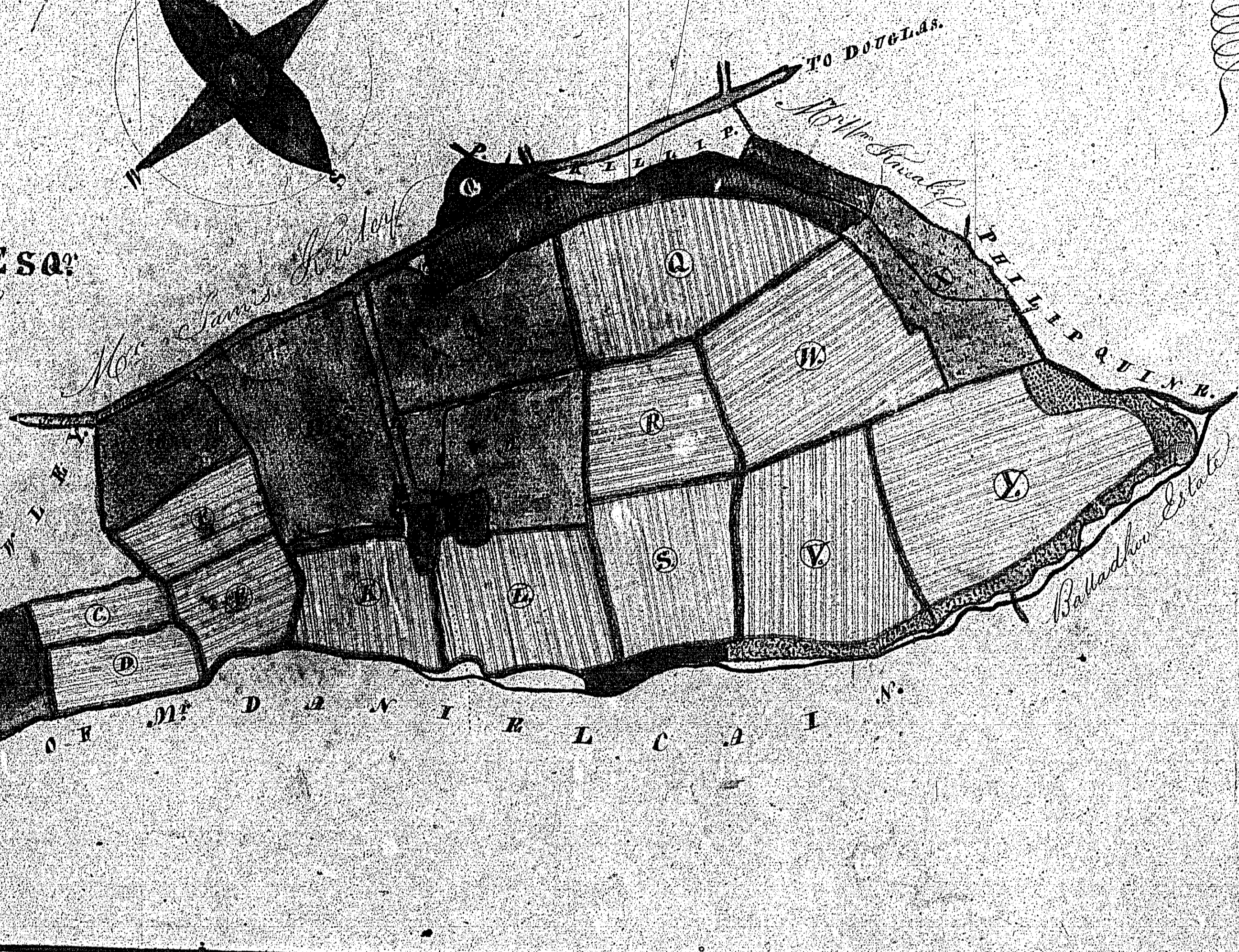

WILLIAM STEPHEN ESQ.

Situate in the Parish of

KIRK LONAN

without the

Isle of Man



Reference

CONTENTS		
A	R	P
A	1	32
B	2	1
C	3	34
D	4	1
E	5	37
F	6	2
G	7	25
H	8	30
I	9	0
K	10	37
L	11	20
M	12	15
N	13	28
O	14	34
P	15	34
Q	16	0
R	17	20
S	18	7
T	19	15
U	20	10
V	21	38
X	22	12
Y	23	30
Total		18

Scale of Chains

1000 pise

ISLE OF MAN GOVERNMENT: GENERAL REGISTRY

TITHE PLANS: PARISH OF LONAN

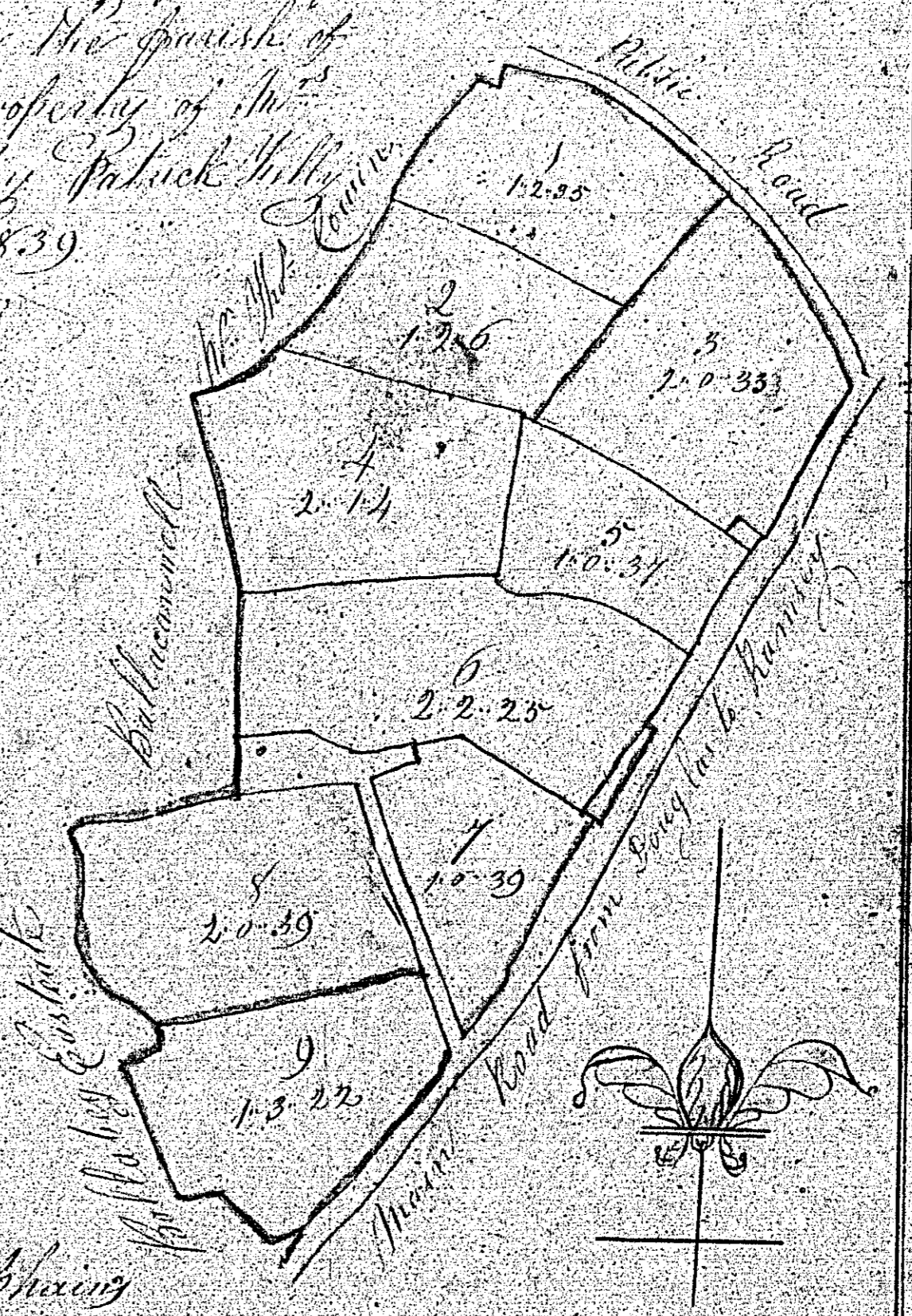
Original coloured

1:30

A Plan or Survey of Part of
Ballacarnall in the Parish of
Lisnacore the Property of the
Shillecain by Patrick Hillier
July 18th 1839

Reference
to A & B

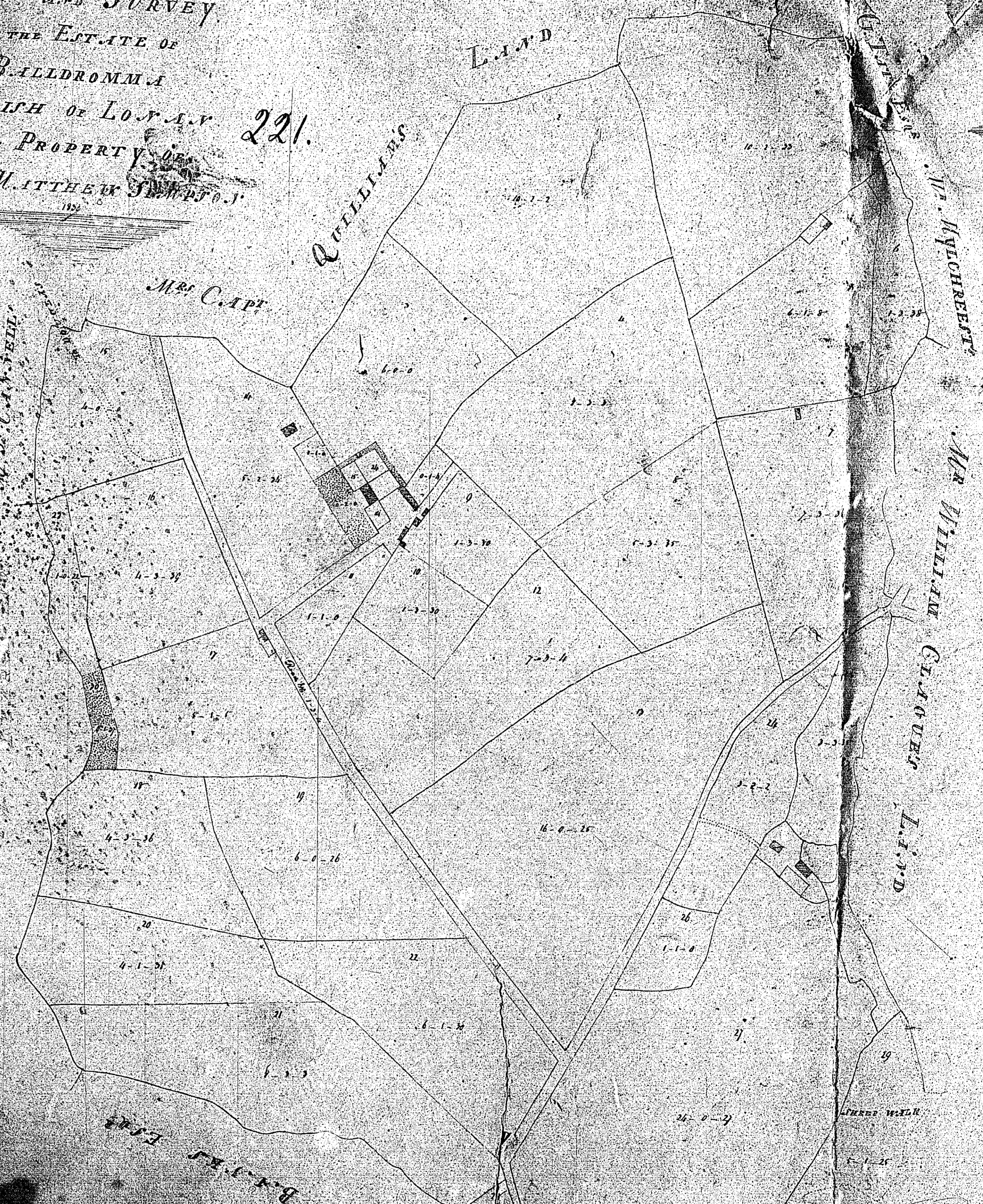
1	1	2	28
2	1	2	6
3	2	0	33
4	2	1	4
5	1	0	37
6	2	2	25
7	1	4	34
8	2	1	39
9	1	3	22
House	0	1	37
Public	1	0	25
Chapel	0	0	22




Scale of Chains



PLAN AND SURVEY
 OF THE ESTATE OF
 BILLDROMM.A
 PARISH OF LOV.A.V. 221.
 THE PROPERTY OF
 MR. MATTHEW SHARPE.

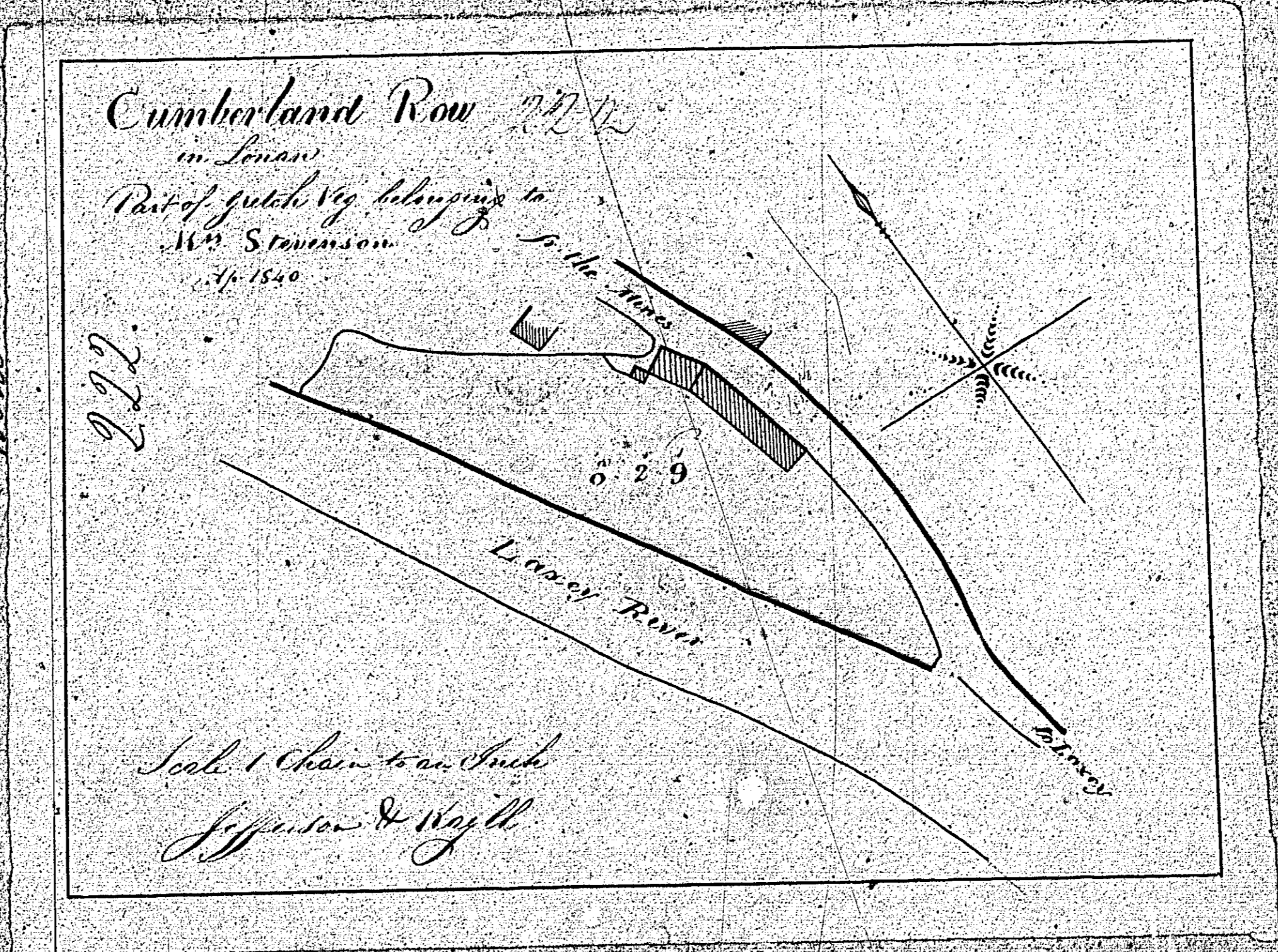


	ACRES	RODS	P.
PLANTATIONS	1	7	
ROADS	1	3	4
GRASS PLOTS	1	2	2
WATER			
Buildings			
Other			
Total	4	22	12



Scale of the map

By B. ...



ISLE OF MAN GOVERNMENT: GENERAL REGISTRY
TITHE PLANS: PARISH OF LONAN
Original coloured (decorative) 1:30

Survey
of a cottage and garden 223.
in the State of
Wiltshire
near London
the property of
Mr Charles Skelton
223
containing 19 acres
Scale
Three Inches to an Inch
The March 1766
James Spang
Surveyor

Joseph Blake Surveyor