


154.

Balladho

Balladho

M. Joseph O'Leary



Plan of BARROSE in the Parish of LONAN the Property of Mr. Tho. Trellay.



1	3-1-7
2	3-5-10
3	2-0-4
4	2-6-20
5	2-1-5
6	0-5-3
7	2-1-5
8	3-2-18
9	3-2-18
10	2-8-37
11	3-2-18
12	3-2-18
13	2-0-18
14	3-8-16
15	3-1-32
16	3-1-32
17	3-2-18
18	3-2-18
19	3-2-18
20	3-2-18
21	3-2-18
22	3-2-18
23	3-2-18
24	3-2-18
25	3-2-18
26	3-2-18
27	3-2-18
28	3-2-18
29	3-2-18
30	3-2-18
31	3-2-18
32	3-2-18
33	3-2-18
34	3-2-18
35	3-2-18
36	3-2-18
37	3-2-18
38	3-2-18
39	3-2-18
40	3-2-18
41	3-2-18
42	3-2-18
43	3-2-18
44	3-2-18
45	3-2-18
46	3-2-18
47	3-2-18
48	3-2-18
49	3-2-18
50	3-2-18
51	3-2-18
52	3-2-18
53	3-2-18
54	3-2-18
55	3-2-18
56	3-2-18
57	3-2-18
58	3-2-18
59	3-2-18
60	3-2-18
61	3-2-18
62	3-2-18
63	3-2-18
64	3-2-18
65	3-2-18
66	3-2-18
67	3-2-18
68	3-2-18
69	3-2-18
70	3-2-18
71	3-2-18
72	3-2-18
73	3-2-18
74	3-2-18
75	3-2-18
76	3-2-18
77	3-2-18
78	3-2-18
79	3-2-18
80	3-2-18
81	3-2-18
82	3-2-18
83	3-2-18
84	3-2-18
85	3-2-18
86	3-2-18
87	3-2-18
88	3-2-18
89	3-2-18
90	3-2-18
91	3-2-18
92	3-2-18
93	3-2-18
94	3-2-18
95	3-2-18
96	3-2-18
97	3-2-18
98	3-2-18
99	3-2-18
100	3-2-18

Scale of 20 Chains to One Inch

Fields - 106-1-23
Carringtons - 1-3-23
Roads - 5-1-11
Total - 113-2-17

J. Beall Surveyor 1851

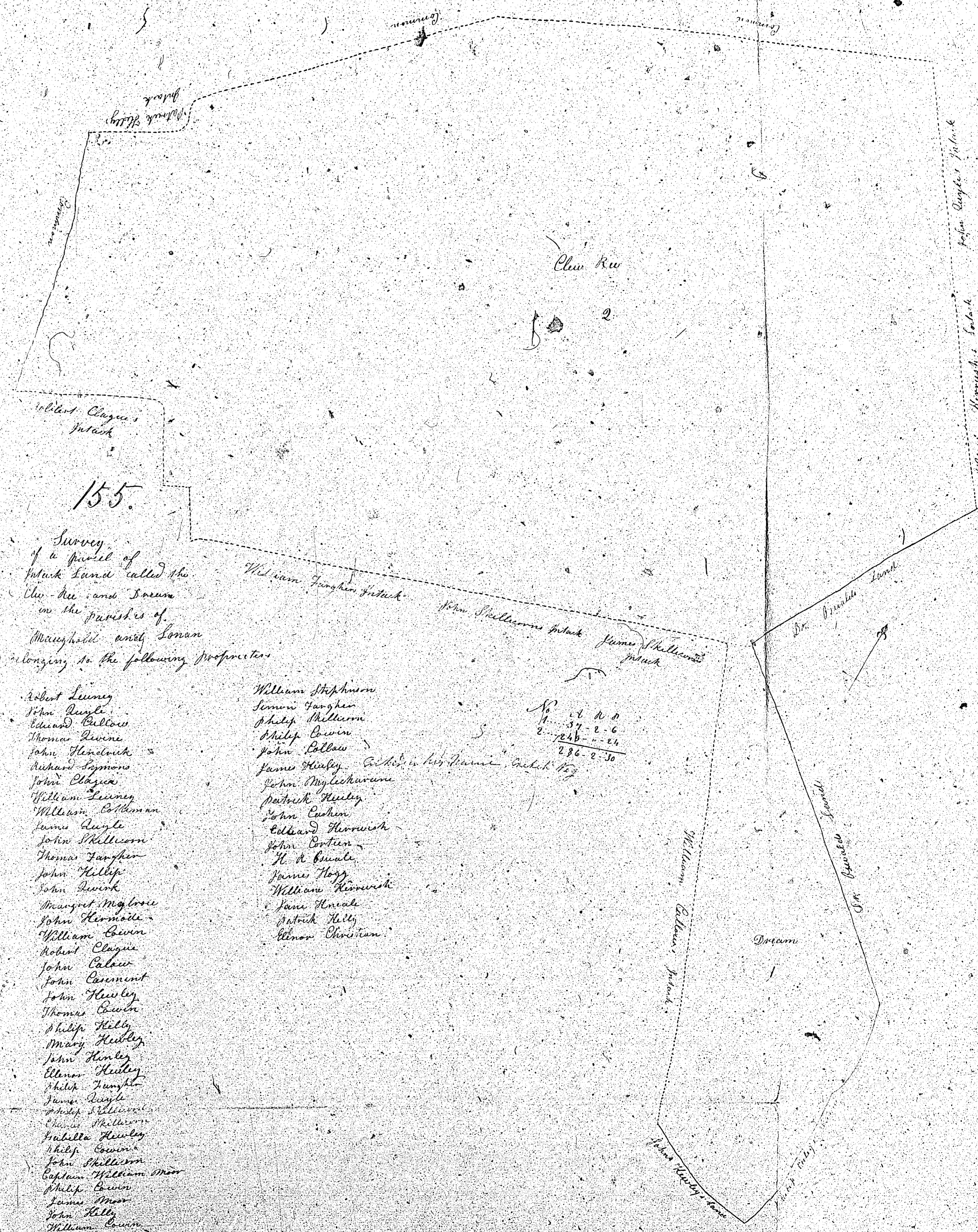
ISLE OF MAN GOVERNMENT: GENERAL REGISTRY

TITHE PLANS: PARISH OF LONAN

Original coloured

1:30

W. H. Frost




155.

Survey
 of a parcel of
 Patrick Land called the
 Clu-Ru and Down
 in the parishes of
 Maugholm and Lonan
 belonging to the following proprietors

- | | |
|---------------------|--------------------|
| Robert Leamy | William Stephenson |
| John Boyle | Simon Faragher |
| Edward Bellaw | Philip Skellern |
| Thomas Rivine | Philip Curwin |
| John Steinhilck | John Callow |
| Richard Symons | James Huxley |
| John Clague | John Maguire |
| William Leamy | Patrick Huxley |
| William Cottonman | John Coker |
| James Boyle | Edward Thornish |
| John Skellern | John Corten |
| Thomas Faragher | H. A. Gwale |
| John Kelly | James Hagg |
| John Bewick | William Kinnick |
| Margaret Maguire | Jane Hume |
| John Kinnick | Patrick Kelly |
| William Curwin | Elmer Christian |
| Robert Clague | |
| John Callow | |
| John Carment | |
| John Huxley | |
| Thomas Curwin | |
| Philip Kelly | |
| Mary Huxley | |
| John Huxley | |
| Elmer Huxley | |
| Philip Faragher | |
| James Boyle | |
| Philip Skellern | |
| James Skellern | |
| Patella Huxley | |
| Philip Curwin | |
| John Skellern | |
| Colman William Moor | |
| Philip Curwin | |
| James Moor | |
| John Kelly | |
| William Curwin | |
| Thomas Leamy | |
| James Skellern | |
| John Faragher | |
| Henry Skellern | |
| Patella Kinnick | |
| James Skellern | |
| James Kelly | |
| Robert Curwin | |
| James Kelly | |
| Thomas Skellern | |
| Philip Faragher | |
| James Hagg | |
| Edward Bellaw | |

N. 2. N. 0
 2. 24. 2. 6
 2. 24. 2. 24
 2. 26. 2. 30




Marked out
 Surveyed by me
 James Frost
 Clerk Lonan

No. 156


Survey
of a house and garden
in the Estate of Gresham
London
the property of
Mr. John Hewley

156.

Content as follows  with the site
Scale Surveyed by
These shew the ground James Hewley

Survey of a house and garden
in the village of Honey
Lanark
The property of
Mr. Philip Keppel
Content 5 perches
28th Nov 1840
Sole Surveyor
James Gray

Survey 158.
of a house and garden
in the village of Lacey,
Hants
the property of
Mr James Kelly

Content 13 poles 

8th Aug 1861
Scale Surveyed by me
James Kelly to an old parish map

Notes

Survey
of a house and garden
in Lacey, Loran
the property of
Mrs. Knolly

13-9-150

Contest & poles



Scale &
Three chains to an inch

All witness
signed by me
Wm. Knolly
Loran