

INDEX



1	1-2-55
2	1-2-55
3	1-2-55
4	1-2-55
5	1-2-55
6	1-2-55
7	1-2-55
8	1-2-55
9	1-2-55
10	1-2-55
11	1-2-55
12	1-2-55

12.

*A Plan and Survey of
the City of London
the Church of St. Dunstons
the Church of St. Dunstons
the Church of St. Dunstons
the Church of St. Dunstons*

London 1755

A Plan of the 122.
House of Commons for the
present of London the
City of Westminster
by John Wren
1733



Printed by W. Baskett
at the Sign of the Sun in St. Dunstons Church-yard

Table of Shewing

1	2	3	4	5	6	7	8	9	10	11	12	13	14	15	16	17	18	19	20	21	22	23	24	25	26	27	28	29	30	31	32	33	34	35	36	37	38	39	40	41	42	43	44	45	46	47	48	49	50	51	52	53	54	55	56	57	58	59	60	61	62	63	64	65	66	67	68	69	70	71	72	73	74	75	76	77	78	79	80	81	82	83	84	85	86	87	88	89	90	91	92	93	94	95	96	97	98	99	100	101	102	103	104	105	106	107	108	109	110	111	112
---	---	---	---	---	---	---	---	---	----	----	----	----	----	----	----	----	----	----	----	----	----	----	----	----	----	----	----	----	----	----	----	----	----	----	----	----	----	----	----	----	----	----	----	----	----	----	----	----	----	----	----	----	----	----	----	----	----	----	----	----	----	----	----	----	----	----	----	----	----	----	----	----	----	----	----	----	----	----	----	----	----	----	----	----	----	----	----	----	----	----	----	----	----	----	----	----	----	----	-----	-----	-----	-----	-----	-----	-----	-----	-----	-----	-----	-----	-----

125

A Plan & Survey of a piece of
 Cottage Land in the Parish of Linn
 the property of Mr. John Thomson
 by Patrick Gilroy Surveyor
 1834

at 160
 Containing 2.0.34

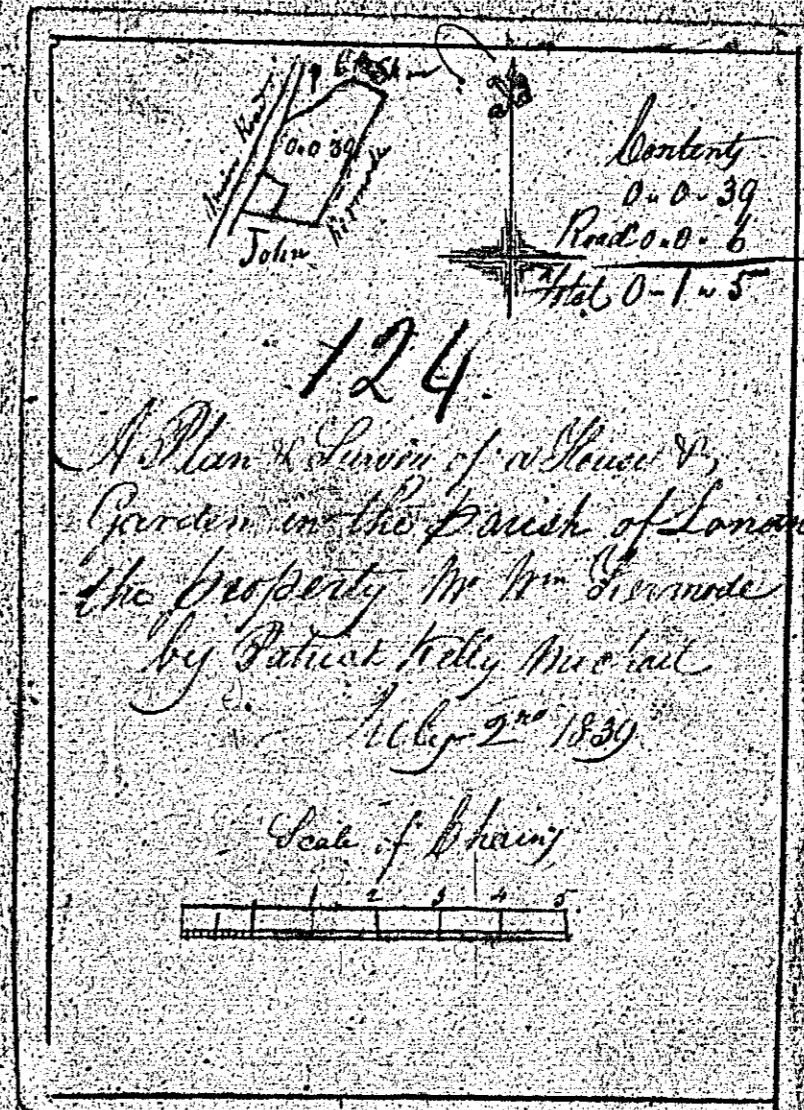
Scale 5 Chains in length

London
0.0.39
Road 0.0.6
Plot 0-1-5

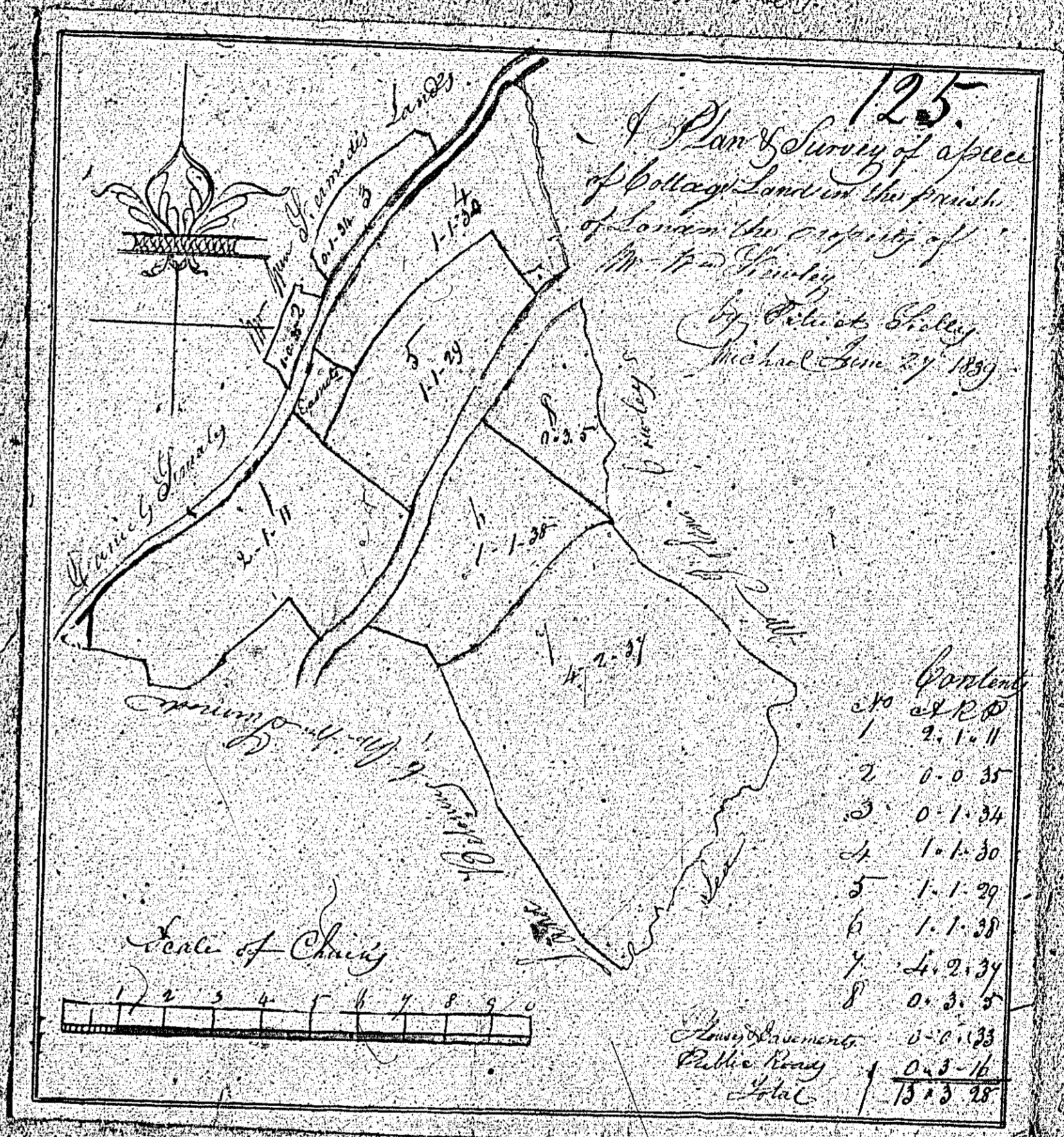
124.

*A Plan & Section of a House &
Garden in the Parish of London
the property of Mr Wm. G. G. G.
by Patrick Kelly, Architect
July 2nd 1839*

Scale of 100 feet



Westward

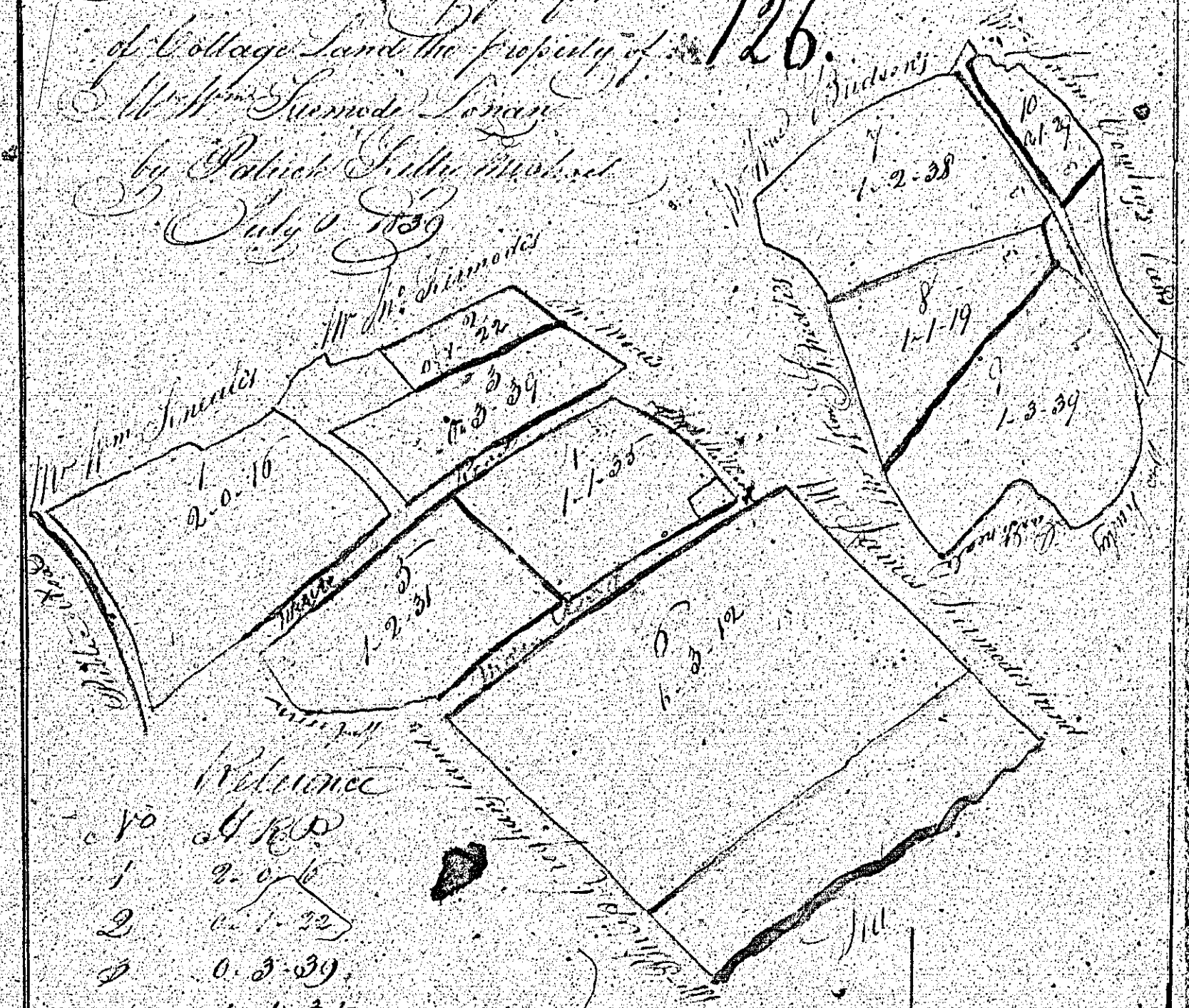


Reson known to be taken from


Notes

A Plan & Survey of a piece
of Cottage Land the property of
Mr. James Kennedy, Town
by Patrick Sully, Surveyor
July 6. 1739

126



- Reference
- 10 24. 100
 - 1 2. 0. 4
 - 2 0. 1. 32
 - 3 0. 3. 39
 - 4 1. 1. 25
 - 5 1. 2. 21
 - 6 0. 3. 12
 - 7 1. 2. 26
 - 8 1. 1. 14
 - 9 1. 3. 37
 - 10 0. 1. 29



Scale of 100 feet
0 1 2 3 4 5 6 7 8 9 10