


231 + 232

Plan of part of
Ballacally Island
Lanishy, Gorman
property of
J. W. Sears



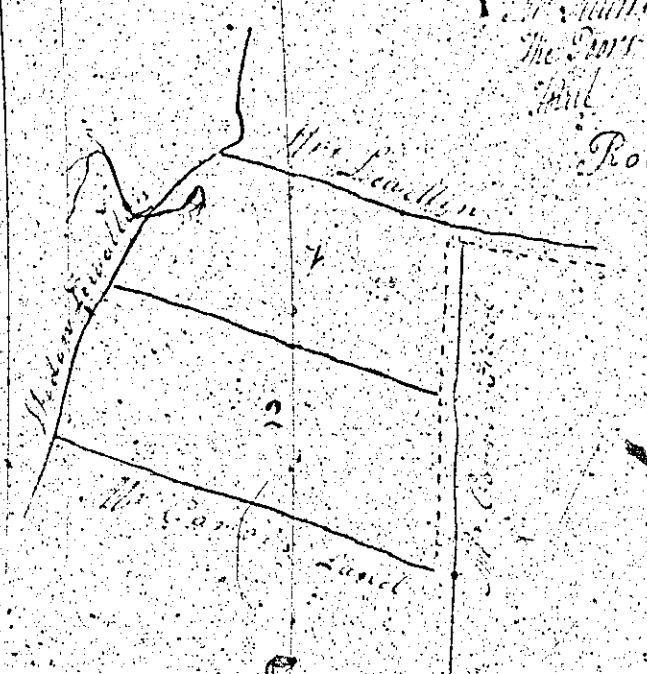
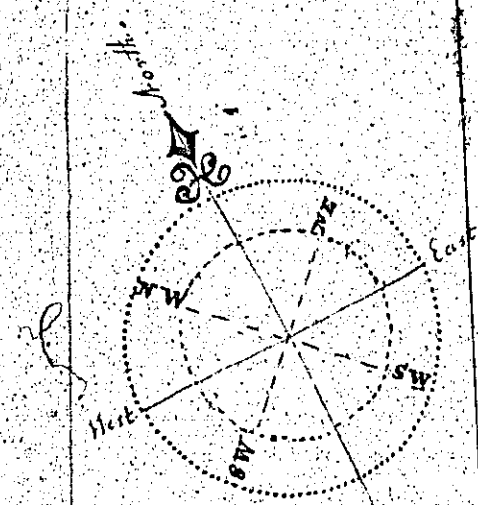
part of these
11500
11500
11500
11500
11500

Gravel	Quantity
1st	3-3-3
2nd	3-3-3
3rd	3-3-3
4th	3-3-3
5th	3-3-3
6th	3-3-3
7th	3-3-3
8th	3-3-3
9th	3-3-3
10th	3-3-3
11th	3-3-3
12th	3-3-3
13th	3-3-3
14th	3-3-3
15th	3-3-3
16th	3-3-3
17th	3-3-3
18th	3-3-3
19th	3-3-3
20th	3-3-3
21st	3-3-3
22nd	3-3-3
23rd	3-3-3
24th	3-3-3
25th	3-3-3
26th	3-3-3
27th	3-3-3
28th	3-3-3
29th	3-3-3
30th	3-3-3
31st	3-3-3
32nd	3-3-3
33rd	3-3-3
34th	3-3-3
35th	3-3-3
36th	3-3-3
37th	3-3-3
38th	3-3-3
39th	3-3-3
40th	3-3-3
41st	3-3-3
42nd	3-3-3
43rd	3-3-3
44th	3-3-3
45th	3-3-3
46th	3-3-3
47th	3-3-3
48th	3-3-3
49th	3-3-3
50th	3-3-3


John C. Sears
Surveyed by Thomas B. D. 1861

233.

Plan of Mr. Manscroft and
a field belonging to the poor, near
Seel. This is being part of the
Ballaston Quarterland
Surveyed July 27th 1720.
by James Gowan.



	Contents
The Mill	1. 2. 4
The Mill	1. 2. 4
The Mill	1. 2. 4
Road	1. 2. 4



174

174

234

Part of the
 Journals
 of
 B. Ballou
 called the Congress Meddler
 Common

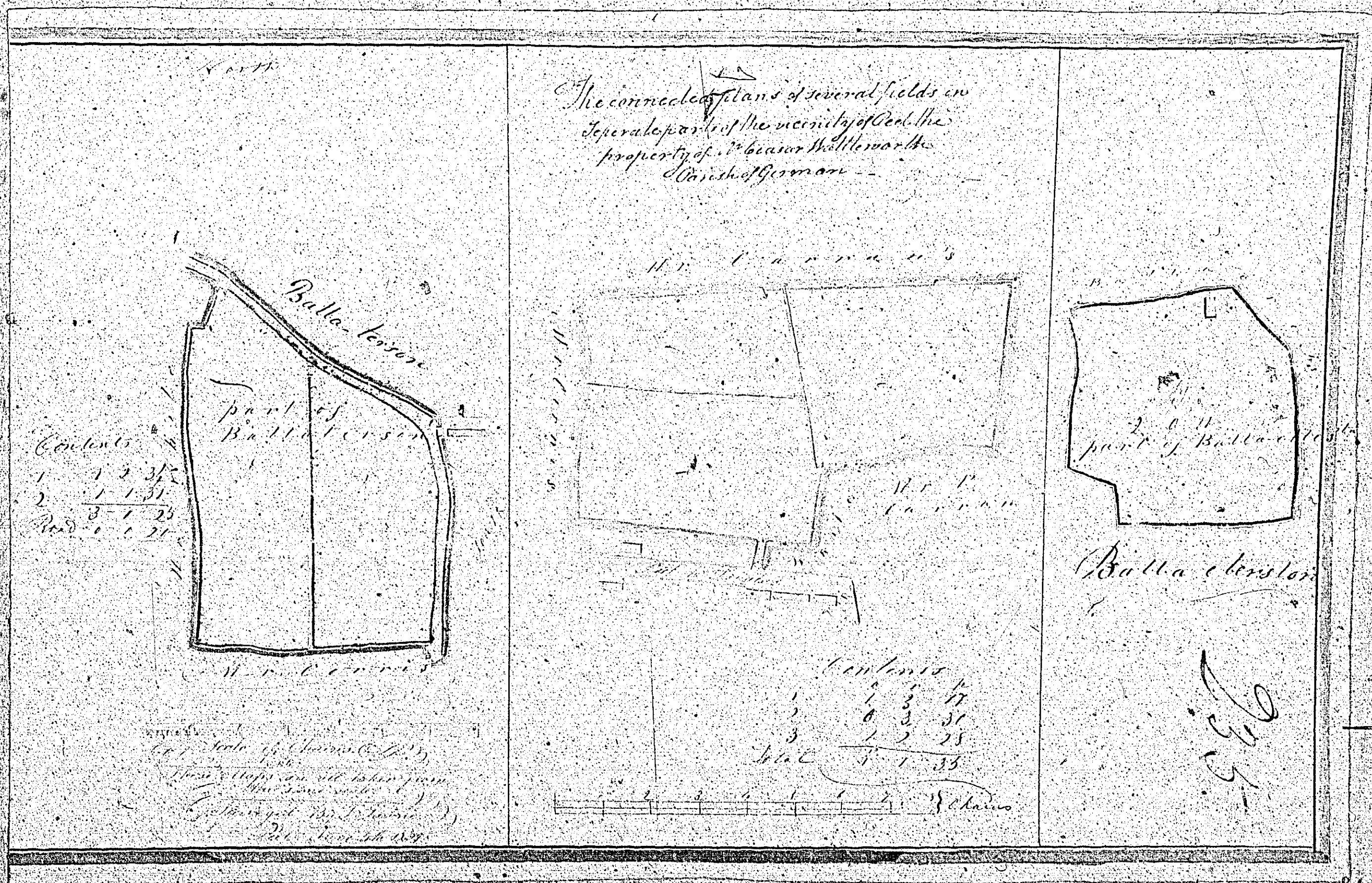
174



(Contents)
 The book of Ballou and the
 other papers of the
 Congress Meddler
 and other papers of the
 same name
 Received by Isaac
 Ballou

1	1	1
2	2	2
3	3	3
4	4	4
5	5	5
6	6	6
7	7	7
8	8	8
9	9	9
10	10	10
11	11	11
12	12	12
13	13	13
14	14	14
15	15	15
16	16	16
17	17	17
18	18	18
19	19	19
20	20	20
21	21	21
22	22	22
23	23	23
24	24	24
25	25	25
26	26	26
27	27	27
28	28	28
29	29	29
30	30	30
31	31	31
32	32	32

Made & chained to the
 binding



236

of the Parish of

the property of

DEAR SIR, I HAVE THE HONOUR TO ACKNOWLEDGE YOUR LETTER OF THE 10TH INSTANT, AND TO ASSURE YOU THAT I WILL DO EVERYTHING IN MY POWER TO OBTAIN THE GRANT YOU REQUEST.

A. C. 1780	
1	100
2	100
3	100
4	100
5	100
6	100
7	100
8	100
9	100
10	100
11	100
12	100
13	100
14	100
15	100
16	100
17	100
18	100
19	100
20	100
21	100
22	100
23	100
24	100
25	100
26	100
27	100
28	100
29	100
30	100
31	100
32	100
33	100
34	100
35	100
36	100
37	100
38	100
39	100
40	100
41	100
42	100
43	100
44	100
45	100
46	100
47	100
48	100
49	100
50	100
51	100
52	100
53	100
54	100
55	100
56	100
57	100
58	100
59	100
60	100
61	100
62	100
63	100
64	100
65	100
66	100
67	100
68	100
69	100
70	100
71	100
72	100
73	100
74	100
75	100
76	100
77	100
78	100
79	100
80	100
81	100
82	100
83	100
84	100
85	100
86	100
87	100
88	100
89	100
90	100
91	100
92	100
93	100
94	100
95	100
96	100
97	100
98	100
99	100
100	100

Yours obedient servant



Mr. [Name]

Mr. [Name]

Mr. [Name]

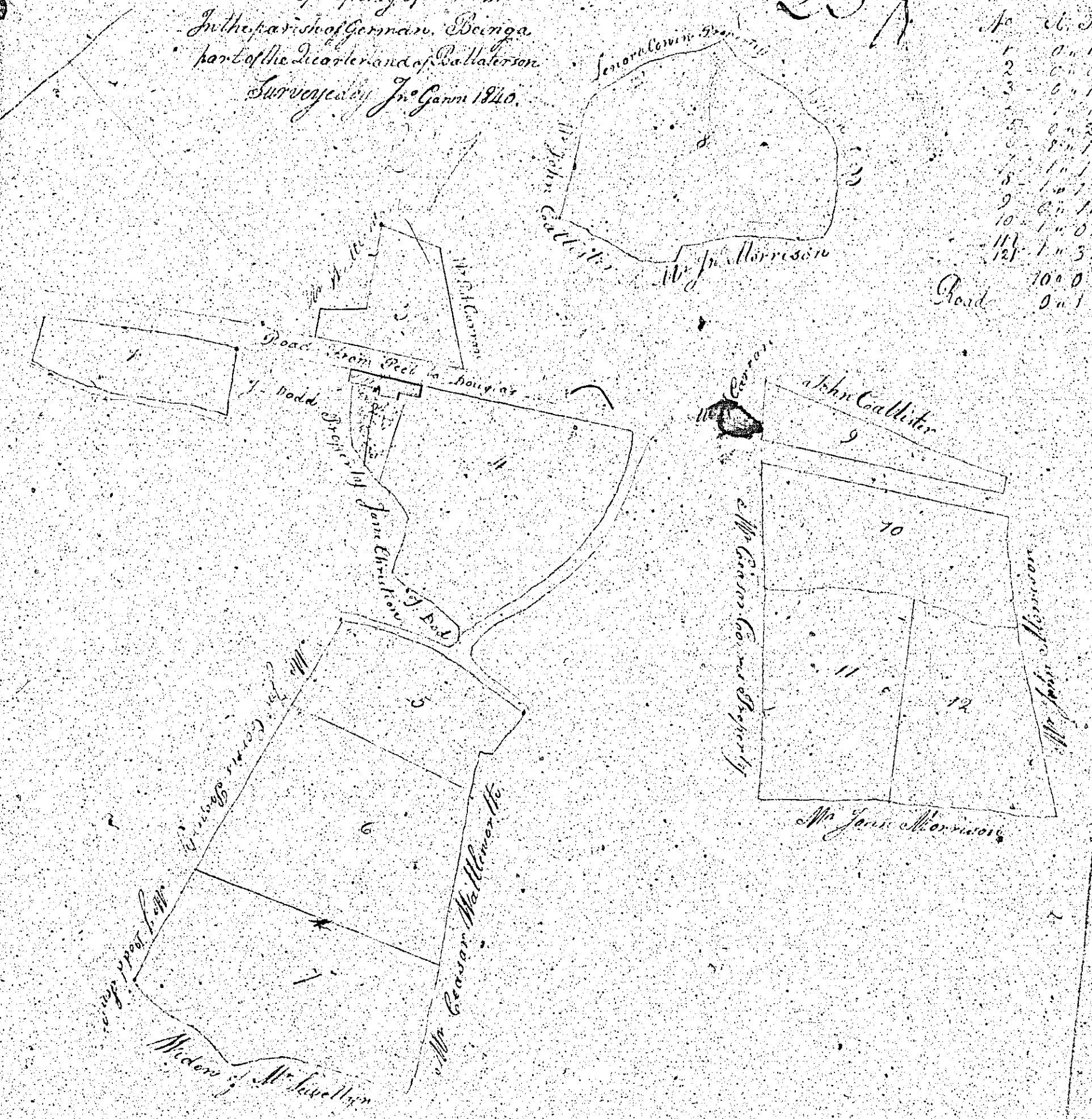
Mr. [Name]

Plan of the property of *Wm. W. H.*
 In the parish of *St. George*,
 part of the *Diocese of Cullinstown*,
 Surveyed by *J. Gann 1820.*

237

Content

1	0 1 24
2	0 1 16
3	0 1 15
4	0 1 14
5	0 1 13
6	0 1 12
7	0 1 11
8	0 1 10
9	0 1 9
10	0 1 8
11	0 1 7
12	0 1 6
13	0 1 5
14	0 1 4
15	0 1 3
16	0 1 2
17	0 1 1
18	0 1 0
19	0 1 0
20	0 1 0
21	0 1 0
22	0 1 0
23	0 1 0
24	0 1 0
25	0 1 0
26	0 1 0
27	0 1 0
28	0 1 0
29	0 1 0
30	0 1 0
31	0 1 0
32	0 1 0
33	0 1 0
34	0 1 0
35	0 1 0
36	0 1 0
37	0 1 0
38	0 1 0
39	0 1 0
40	0 1 0
41	0 1 0
42	0 1 0
43	0 1 0
44	0 1 0
45	0 1 0
46	0 1 0
47	0 1 0
48	0 1 0
49	0 1 0
50	0 1 0
51	0 1 0
52	0 1 0
53	0 1 0
54	0 1 0
55	0 1 0
56	0 1 0
57	0 1 0
58	0 1 0
59	0 1 0
60	0 1 0
61	0 1 0
62	0 1 0
63	0 1 0
64	0 1 0
65	0 1 0
66	0 1 0
67	0 1 0
68	0 1 0
69	0 1 0
70	0 1 0
71	0 1 0
72	0 1 0
73	0 1 0
74	0 1 0
75	0 1 0
76	0 1 0
77	0 1 0
78	0 1 0
79	0 1 0
80	0 1 0
81	0 1 0
82	0 1 0
83	0 1 0
84	0 1 0
85	0 1 0
86	0 1 0
87	0 1 0
88	0 1 0
89	0 1 0
90	0 1 0
91	0 1 0
92	0 1 0
93	0 1 0
94	0 1 0
95	0 1 0
96	0 1 0
97	0 1 0
98	0 1 0
99	0 1 0
100	0 1 0
101	0 1 0
102	0 1 0
103	0 1 0
104	0 1 0
105	0 1 0
106	0 1 0
107	0 1 0
108	0 1 0
109	0 1 0
110	0 1 0
111	0 1 0
112	0 1 0
113	0 1 0
114	0 1 0
115	0 1 0
116	0 1 0
117	0 1 0
118	0 1 0
119	0 1 0
120	0 1 0
121	0 1 0
122	0 1 0
123	0 1 0
124	0 1 0
125	0 1 0
126	0 1 0
127	0 1 0
128	0 1 0
129	0 1 0
130	0 1 0
131	0 1 0
132	0 1 0
133	0 1 0
134	0 1 0
135	0 1 0
136	0 1 0
137	0 1 0
138	0 1 0
139	0 1 0
140	0 1 0
141	0 1 0
142	0 1 0
143	0 1 0
144	0 1 0
145	0 1 0
146	0 1 0
147	0 1 0
148	0 1 0
149	0 1 0
150	0 1 0
151	0 1 0
152	0 1 0
153	0 1 0
154	0 1 0
155	0 1 0
156	0 1 0
157	0 1 0
158	0 1 0
159	0 1 0
160	0 1 0
161	0 1 0
162	0 1 0
163	0 1 0
164	0 1 0
165	0 1 0
166	0 1 0
167	0 1 0
168	0 1 0
169	0 1 0
170	0 1 0
171	0 1 0
172	0 1 0
173	0 1 0
174	0 1 0
175	0 1 0
176	0 1 0
177	0 1 0
178	0 1 0
179	0 1 0
180	0 1 0
181	0 1 0
182	0 1 0
183	0 1 0
184	0 1 0
185	0 1 0
186	0 1 0
187	0 1 0
188	0 1 0
189	0 1 0
190	0 1 0
191	0 1 0
192	0 1 0
193	0 1 0
194	0 1 0
195	0 1 0
196	0 1 0
197	0 1 0
198	0 1 0
199	0 1 0
200	0 1 0



Scale half an inch to the chain