

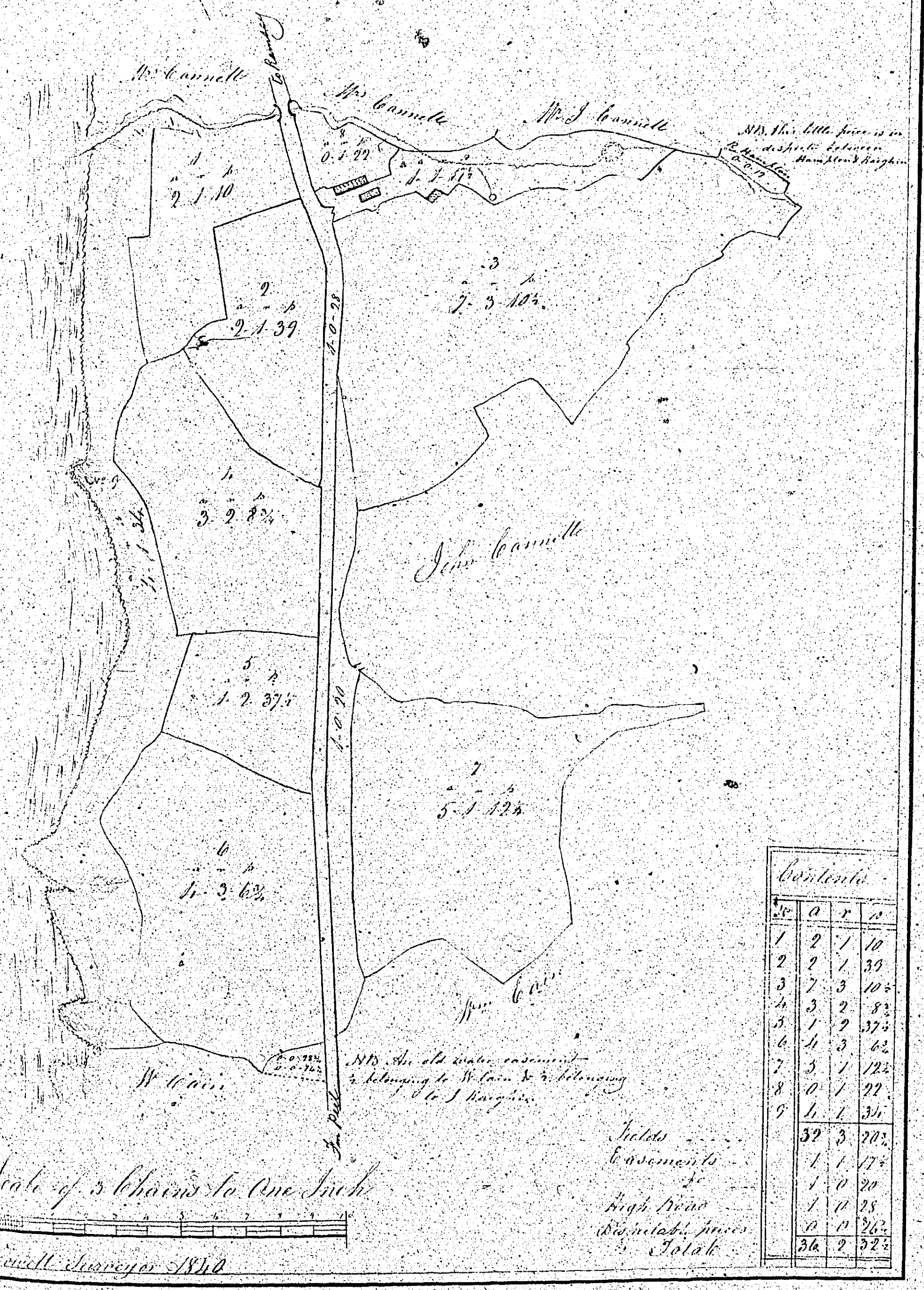


141

Plan of a part of
BALLAQUINE
in the Parish of
German
The property of
Mr. John Cannell

(Shirris till neg.
of German
Raighin)

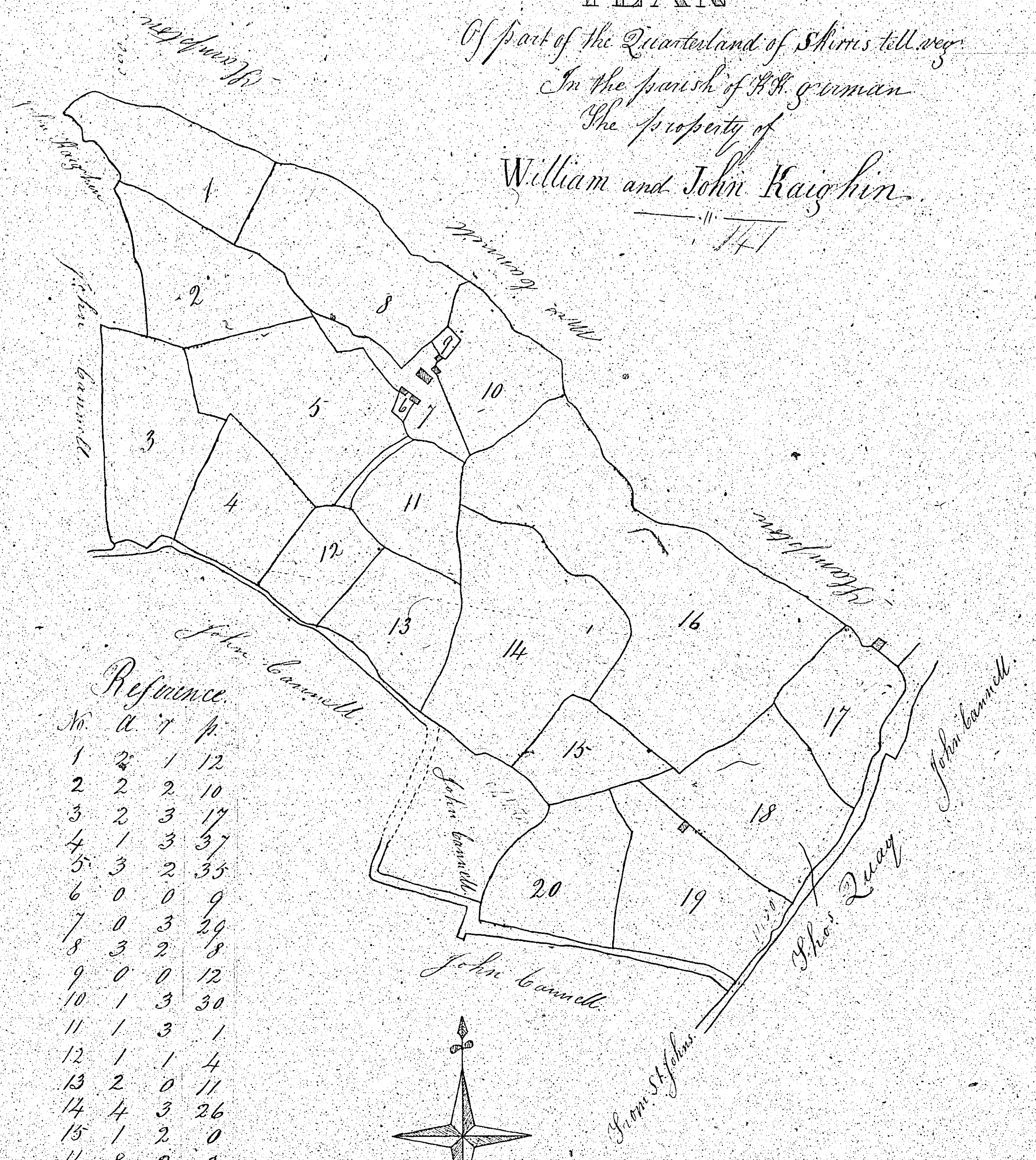


Surveyed June 1840.
By William Haigh
A. H. German

141

PLAN

Of part of the Quarterland of Shirrells
In the parish of St. George
The property of
William and John Raighin.



Reference.

No.	a	r	p
1	2	1	12
2	2	2	10
3	2	3	17
4	1	3	37
5	3	2	35
6	0	0	9
7	0	3	29
8	3	2	18
9	0	0	12
10	1	3	30
11	1	3	1
12	1	1	4
13	2	0	11
14	4	3	26
15	1	2	0
16	8	2	3
17	1	3	21
18	3	1	10
19	3	0	19
20	2	2	4
Total	50	3	18

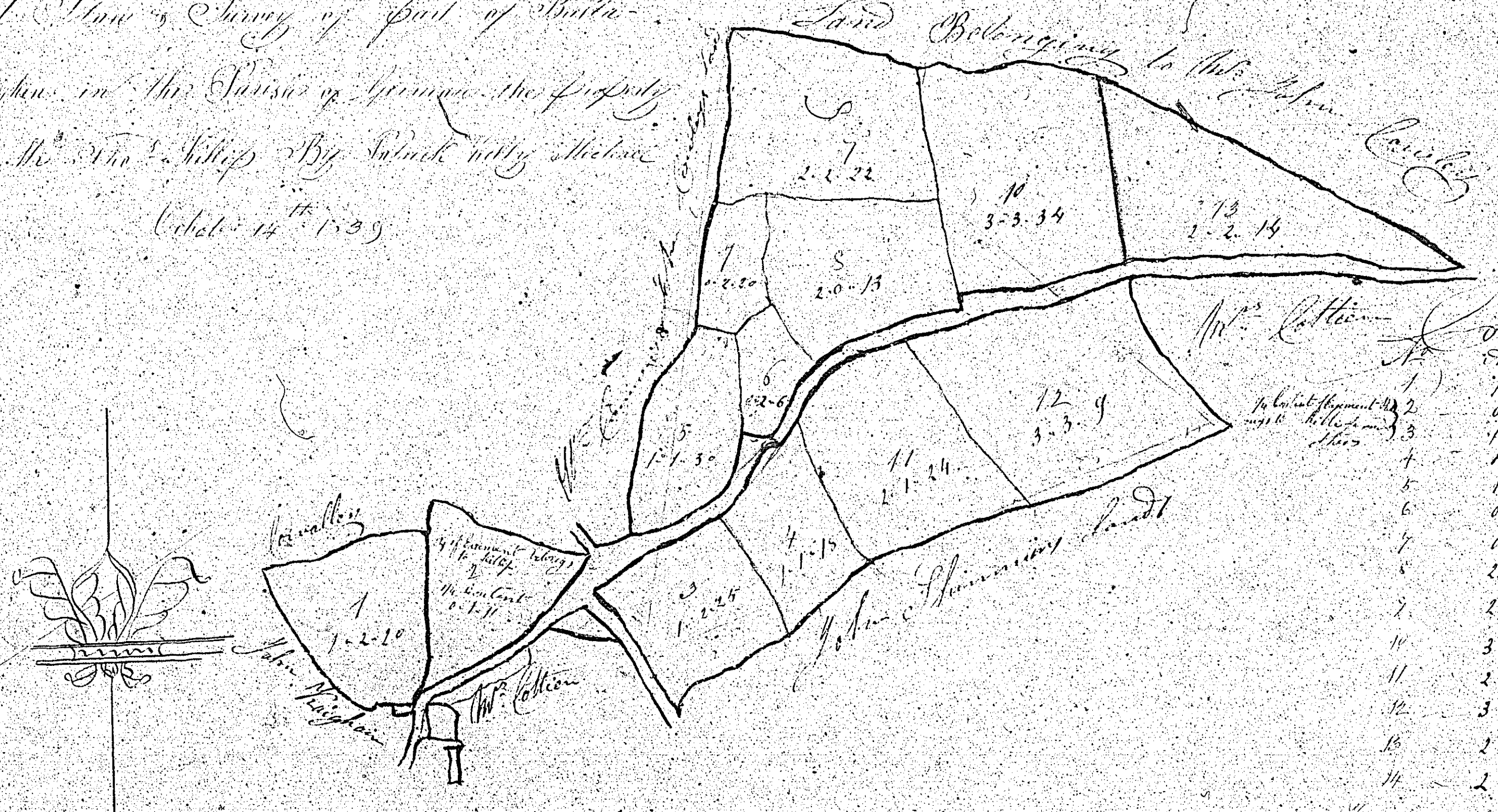
0 1 2 3 4 5 6 7 8 9 10 chains

Surveyed June 1840
By William Raighin
St. George

A Plan & Survey of part of the
 Township in the Parish of ... the property
 of the ... By ...
 1735

Land Belonging to the ...

Mr. Cottons Land
 24
 2-3-9



Mr. Cottons	Conterely	Mr. Cotton
1	1	20
2	0	11
3	1	35
4	1	15
5	1	30
6	0	6
7	0	20
8	2	13
9	2	22
10	3	34
11	2	25
12	3	9
13	2	14
14	2	9
...	1	15
...	1	3
Total 29	1	38

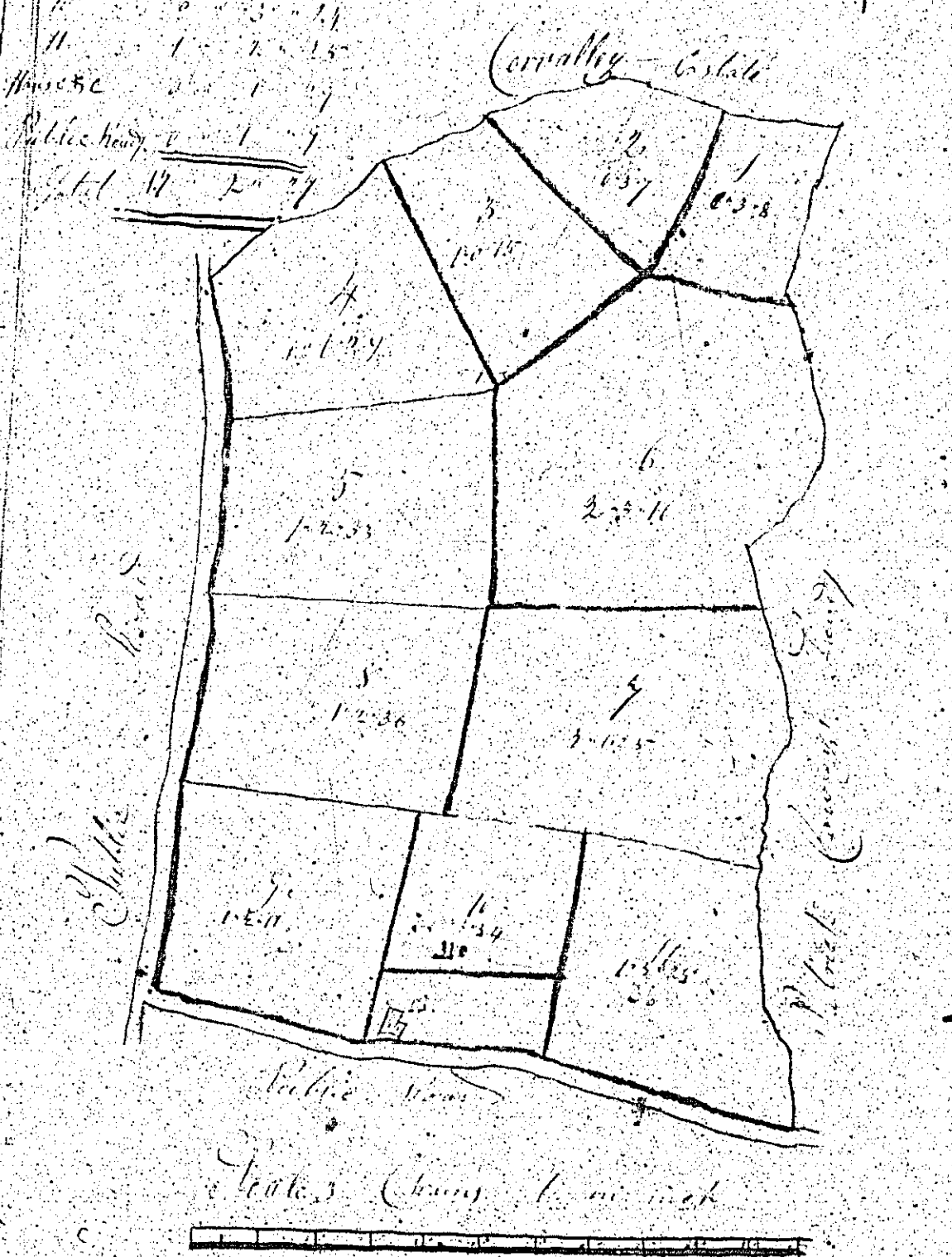
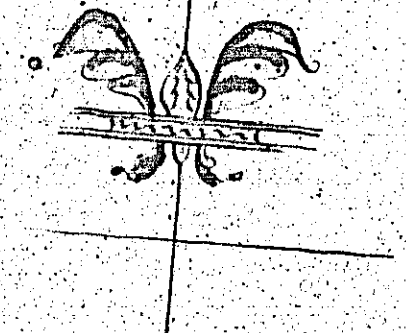
Scale in Chains to an inch

172

1743
 Survey of the property of the
 Church of St. Mary the Virgin in the
 Parish of St. Mary the Virgin in the
 County of Middlesex
 By Robert Child, Surveyor
 August 1743

The
 1
 2
 3
 4
 5
 6
 7
 8
 9
 10
 11
 12
 13
 14
 15
 16
 17
 18
 19
 20
 21
 22
 23
 24
 25
 26
 27
 28
 29
 30
 31
 32
 33
 34
 35
 36
 37
 38
 39
 40
 41
 42
 43
 44
 45
 46
 47
 48
 49
 50
 51
 52
 53
 54
 55
 56
 57
 58
 59
 60
 61
 62
 63
 64
 65
 66
 67
 68
 69
 70
 71
 72
 73
 74
 75
 76
 77
 78
 79
 80
 81
 82
 83
 84
 85
 86
 87
 88
 89
 90
 91
 92
 93
 94
 95
 96
 97
 98
 99
 100
 101
 102
 103
 104
 105
 106
 107
 108
 109
 110
 111
 112
 113
 114
 115
 116
 117
 118
 119
 120
 121
 122
 123
 124
 125
 126
 127
 128
 129
 130
 131
 132
 133
 134
 135
 136
 137
 138
 139
 140
 141
 142
 143
 144
 145
 146
 147
 148
 149
 150
 151
 152
 153
 154
 155
 156
 157
 158
 159
 160
 161
 162
 163
 164
 165
 166
 167
 168
 169
 170
 171
 172
 173
 174
 175
 176
 177
 178
 179
 180
 181
 182
 183
 184
 185
 186
 187
 188
 189
 190
 191
 192
 193
 194
 195
 196
 197
 198
 199
 200

143



Scale of Chains to a mile

144

144



Plan and Survey
of the
Sea Front of

BALLAKATHEEN

IN THE PARISH OF GERMAN THE PROPERTY OF

M^r J. KATHIN

By Patrick Kelly Surveyor


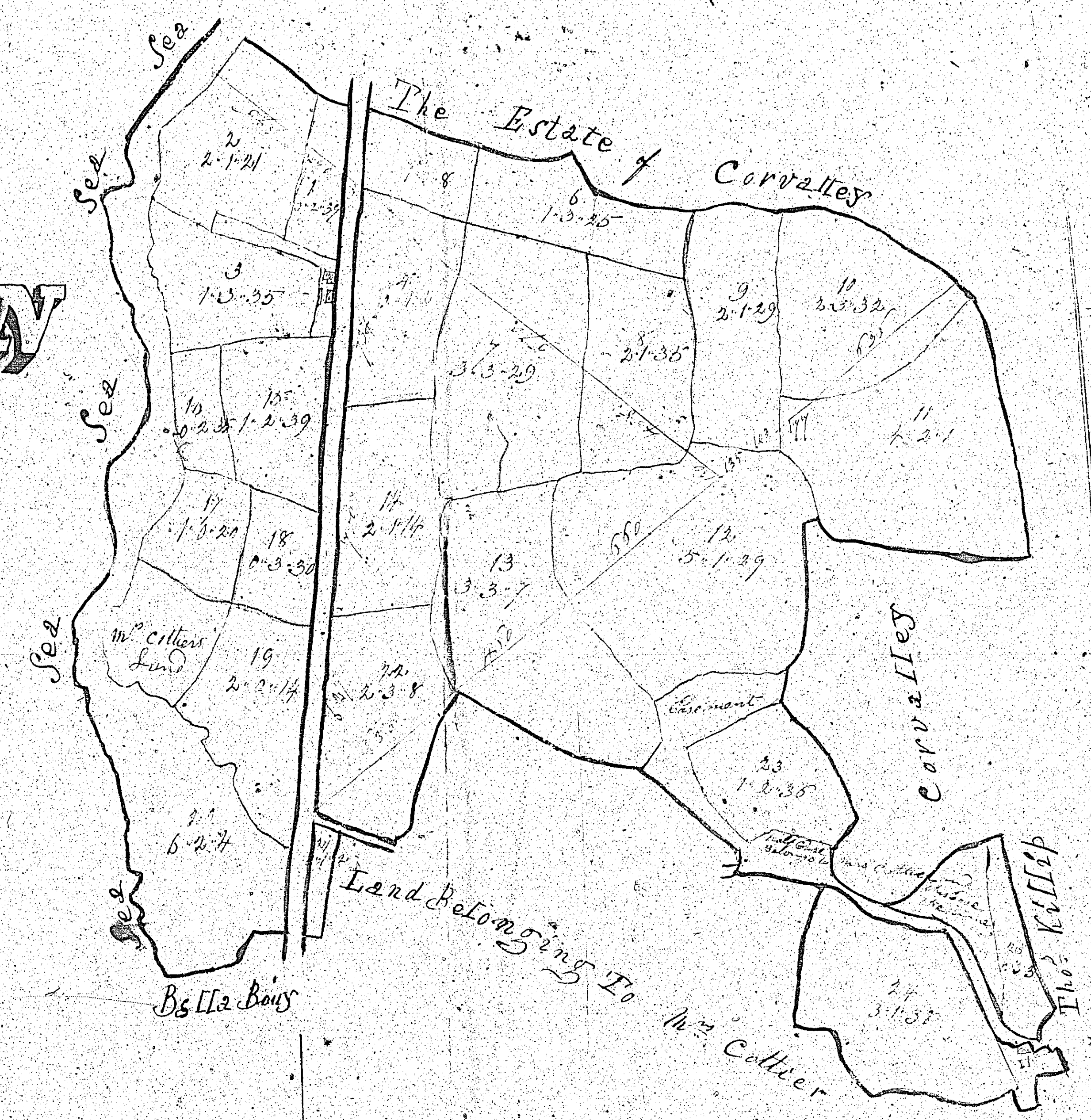
Contents

N ^o	Acres	Roods	Poles
1	1	2	39
2	2	1	21
3	1	3	30
5	1	0	8
6	1	3	26
15	1	2	29
16	0	2	36
17	1	0	20
18	0	3	30
19	2	0	14
20	6	2	4
21	0	1	2
22	2	3	8
Public Road	0	0	21
Total	26	2	21

Contents

N ^o	Acres	Roods	Poles
4	2	1	2
7	3	3	29
8	2	1	30
9	2	1	29
10	2	3	32
11	4	2	
12	3	1	27
13	3	3	7
14	2	1	14
23	1	2	30
24	3	1	38
25	0	3	3
26	2	3	27
Public Road	0	0	18
Total	39	0	20


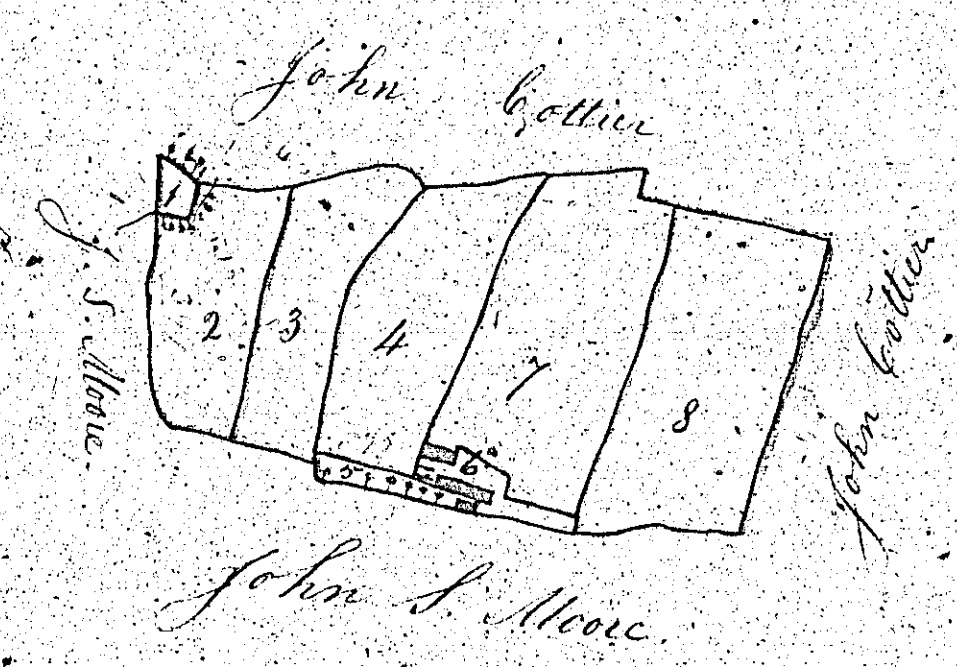
Acres Belonging to the proprietor 26 2 21
 Acres in rent 0 0 18
 Total Contents 26 2 39



Scale 3 Chains to an Inch

145
PLAN

Of part of the Quarterland of Knocksharry
In the parish of R.R. German
The property of
Mr. John Keane



0 1 2 3 4 5 6 7 8 9 10 Chains

Measure

No.	a.	r.	p.
1	0	0	7
2	0	2	15
3	0	2	13
4	0	3	4
5	0	0	12
6	0	0	19
7	1	0	19
8	1	0	18
Total Content	4	1	27

Surveyed July 1840
by William Hoaglin
R.R. German