
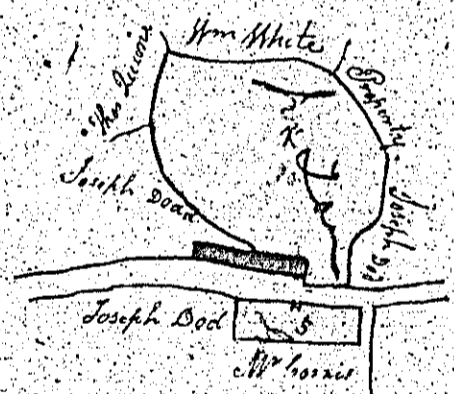


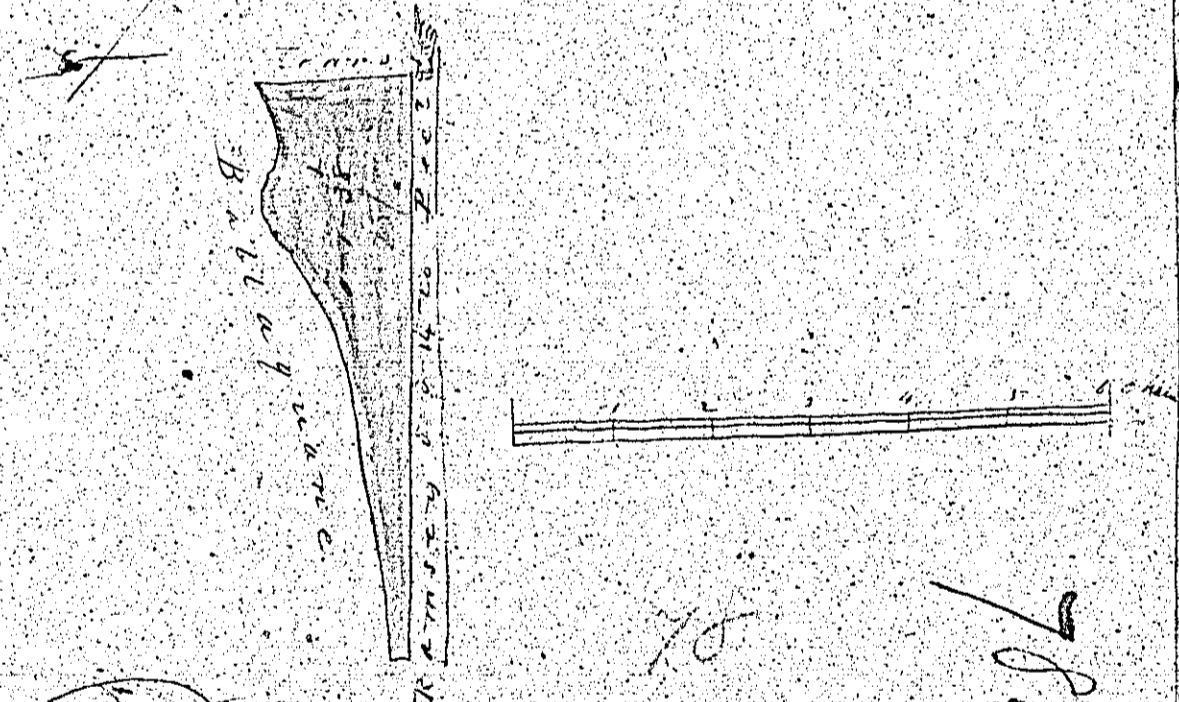
Plan of the estate of Jane Christian
 in the parish of German being a part
 of the Quarterland of Ballalaban
 Surveyed July 28th 1710
 by Thomas Gouge

Content
 A. C. 1. 28
 Garden 0. 0. 8
 Wood 0. 0. 3



Handwritten signature or name on the left margin.

77



Plan of the property
 David Galister
 German

Surveyed by T. Gouge

Handwritten signature or name on the right margin.

78

In Town

Plan of a smaller plot in the parish of German near Peel Beach, neigh the shore being Rheoyst, and Cottage; the property of M^{rs} Gower surveyed by me Gower July 30th 1840

Content
1. 0. 6




calculated from the chain

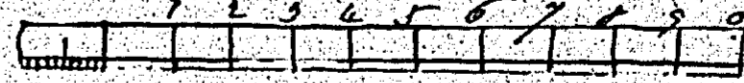
(Refer to the plan in the
in plan No 11263)

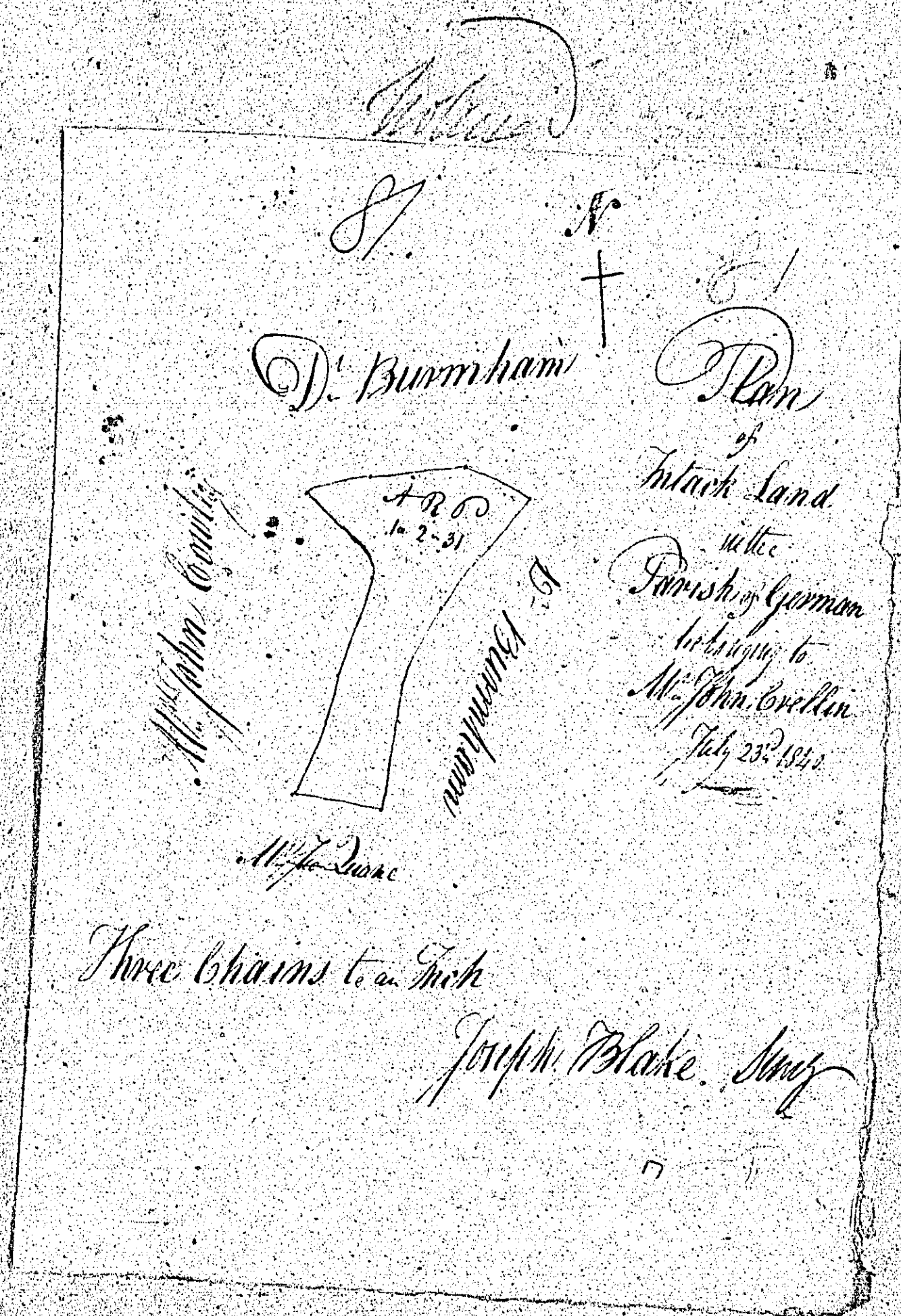
A Plan Survey of Part of
Ballaruck in the Parish of
German the Property of Mr J. Gannon
by P^r J. Gannon July 29th
1840

Content
0. 1. 26
Public Road
0. 35
Total 0. 2. 21



Scale 3 Chains to an Inch







PLAN

Of part of the Quarterland of Beary
In the Parish of H.A. guman
The property of
M^r Patrick Coriss

82

Refina.			
No.	A.	R.	P.
1	0	0	4 $\frac{1}{2}$
2	0	0	9 $\frac{1}{2}$
Total Content			13 $\frac{1}{2}$



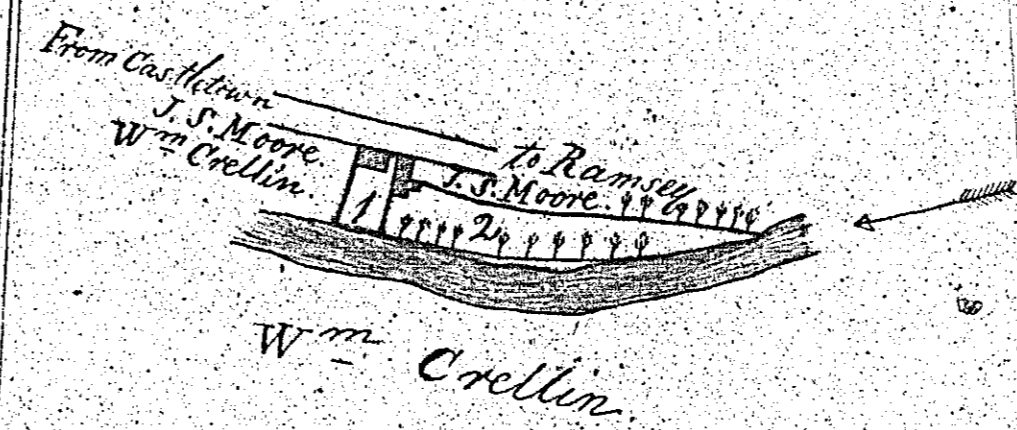
0 1 2 3 4 5 6 7 8 9 10 chains.

Surveyed July 1840.
By William Hingham
H.A. guman

PLAN

83

Of part of the Quarterland of Beary
In the Parish of K.R. Gorman
The Property of
Mr. John Clucas.





Reference.

No. A. R. P.

1 0 0 1/2

2 0 1 20

Total Content. 0 1 3 1/2

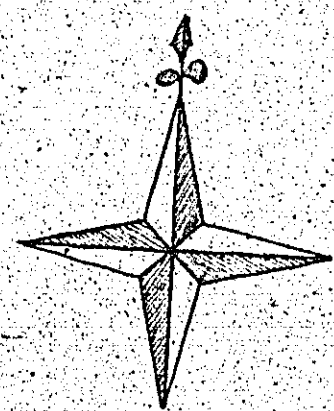


Chains

Surveyed July 1840
By William Hughes
of K.R. Gorman

PLAN
Of part of the Quarterland of Ballaligg
In the Parish of R.R. Gorman
The property of
M^r William Crellin.

Philip Crellin
From Pal. ^{N. 1/2} to Douglas
John Cowley
Total Content $0^r 0^p 20^i$



0 1 2 3 4 5 6 7 8 9 10 chains.

Surveyed July 1820
By William Haigh
H.A. Gorman

W.H.

84.

H.A. Gorman

By William Haigh
H.A. Gorman