


Plan of an Estate
 lying in the parish of
 St. Germain
 in the manor of
 St. Germain
 in the county of
 St. Germain

By
 Charles J. Quinn
 Surveyor
 St. Germain


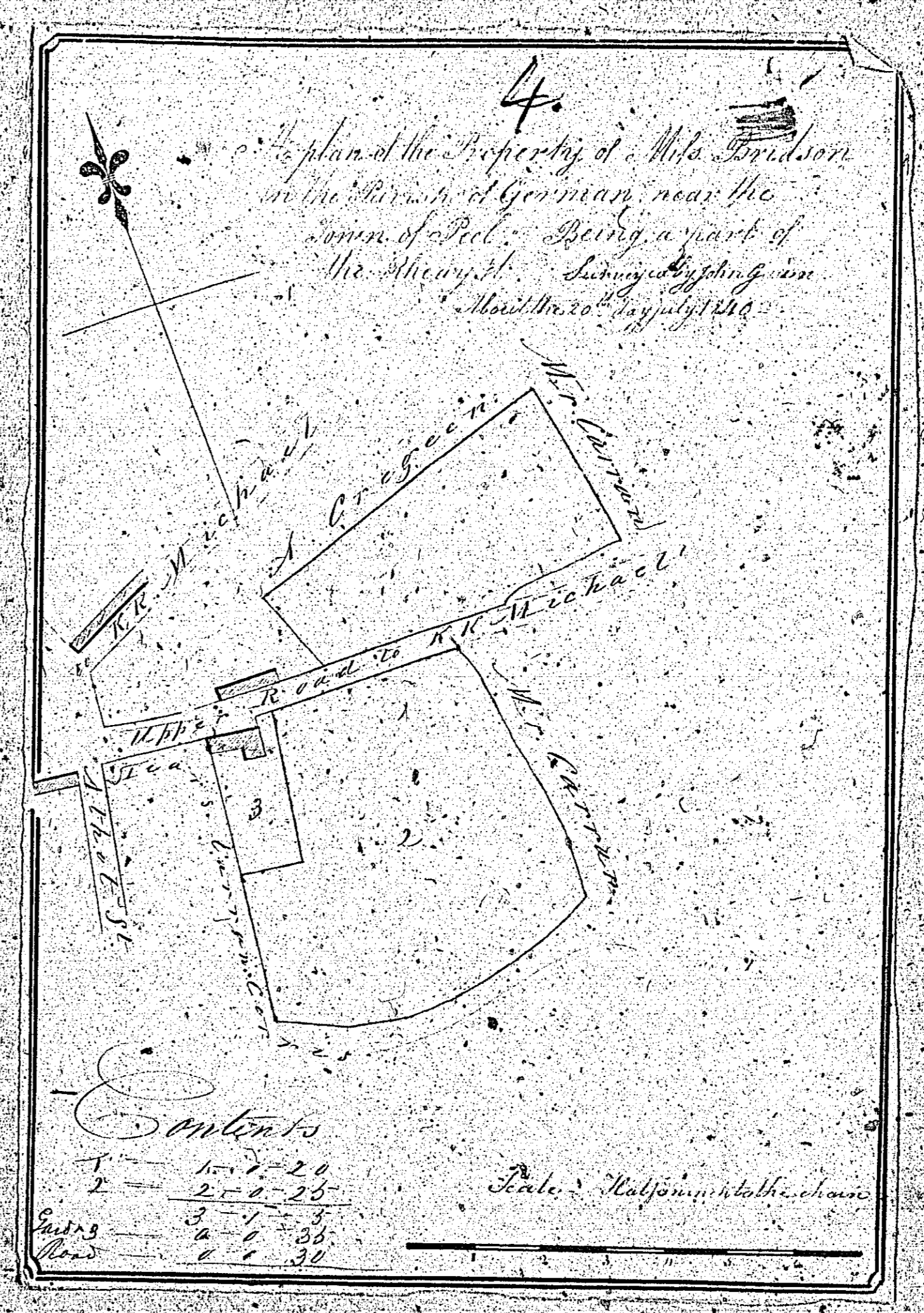
1	2	3	4	5	6	7	8	9	10	11	12	13	14	15	16	17	18	19	20	21	22	23	24	25
1	1	1	1	1	1	1	1	1	1	1	1	1	1	1	1	1	1	1	1	1	1	1	1	1

Sum of 1-25 = 312.5




5

In Form



Maitland's Ditch



1	107	20	107
2	25	28	132
3	1	35	133
4	1	30	163
5	1	30	193
6	1	30	223
7	1	30	253
8	1	30	283
9	1	30	313
10	1	30	343
11	1	30	373
12	1	30	403
13	1	30	433
14	1	30	463
15	1	30	493
16	1	30	523
17	1	30	553
18	1	30	583
19	1	30	613
20	1	30	643
21	1	30	673
22	1	30	703
23	1	30	733
24	1	30	763
25	1	30	793
26	1	30	823
27	1	30	853
28	1	30	883
29	1	30	913
30	1	30	943
31	1	30	973
32	1	30	1003

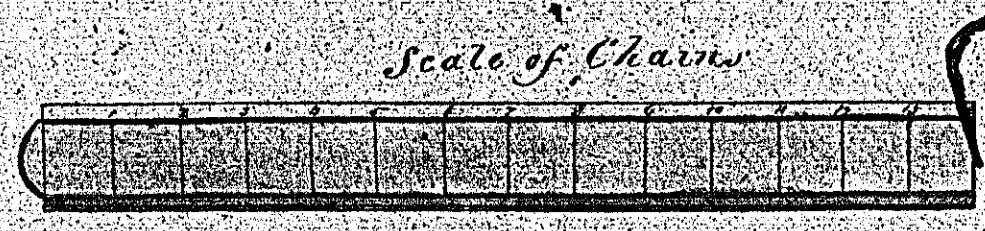
Printed

PLAN
 of
BALLATESSON
 in the
PARISH of GERMAN
 The Property of
Mrs Cath Dridson.


Surveyed in 1839
 by J. Walker
 and
 John D. Ho
 Esq. R. S. M.



No	Contents	Quantity	Content
1	House Plot	3	1 22
2	Stack Yard	1	2 27
3	Road to House	1	1 10
4		2	1 30
5		2	2 26
6	Knock bare	2	2 16
7		2	2 16
8		2	2 16
9		2	2 16
10		2	2 16
11	Cronk Oranagh	3	3 33
12		3	3 33
13	Glanfaba	3	3 33
14	Maha Tiviar	3	3 33
15		3	3 33
16	Cronk nejanley	1	2 11
17	Log Down	2	3 33
18		2	3 33
19		2	3 33
20		1	1 11
21	Water Lagnay House	5	0 33
22	Thorn	5	0 33
23	River west	1	1 29
	East of Road	06	1 16
24	Claddagh	3	9
25	Little Meadow	1	1 25
26	Never waste	1	1 25
27	Claddagh	1	16
	South of River	3	2 18
28			12
29	Close Reg		30
30	Brow of Bridge	3	2 12
	West of Road	4	1 29
	Total	74	1 23



In Town



Plan of the Croft of Mr. Christian
 near Del. being In tack or Cottage
 Surveyed 27th May 1840 by Tho. Quinn

Content
 No. 10. 10. 10
 1. 0. 1. 0
 10. 0. 0. 0
 10. 0. 0. 0
 10. 0. 0. 0

Williams Property
 Road to Ramoay
 Mc Culloch's
 The Mill

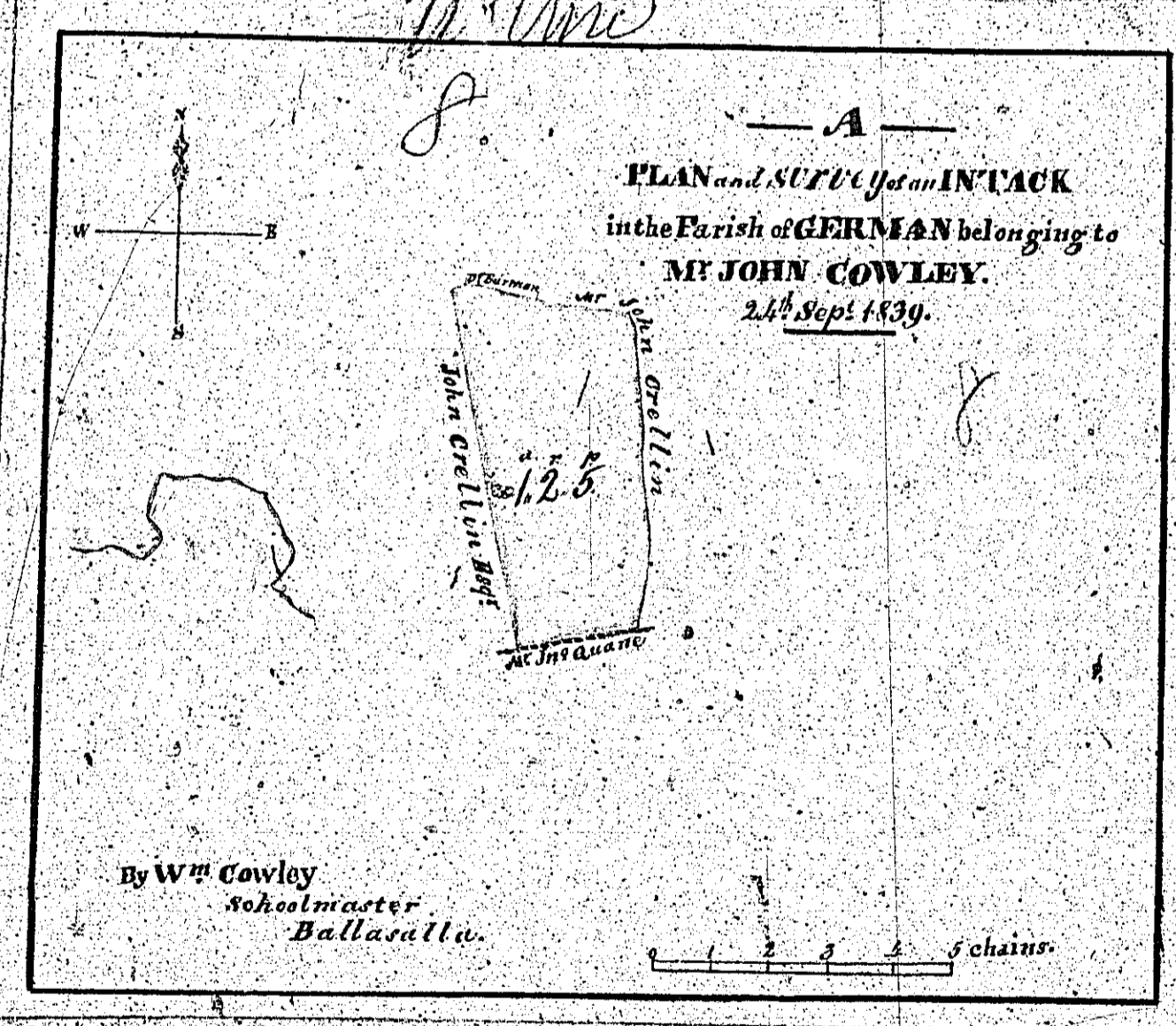
Ballyquane

Scale one Inch to the Chain

to Ramsey

to Douglas

W. M. W.



PLAN and SURVEY of an IN TACK
 in the Parish of GERMAN belonging to
 MR JOHN COWLEY
 27th Sept 1839.

By W^m Cowley
 Schoolmaster
 Ballisalla.

Scale one Inch to the Chain

ISS

Ballisalla

AL
 M



References

No.	A	R	P
1	2	1	7
2	2	0	24
3	1	3	9
4	1	1	34
5	1	3	2
6	2	1	34
7	1	2	22
8	2	0	26
Total	15	2	26

Plan & Survey of PORT-E-CANDISS

in the Parish of GERMAN Belonging to

— MR JOHN COWLEY —

1839



By Wm Cowley
 s^r Colmasteer
 Ballinacree

PI
 ALL
 M.P