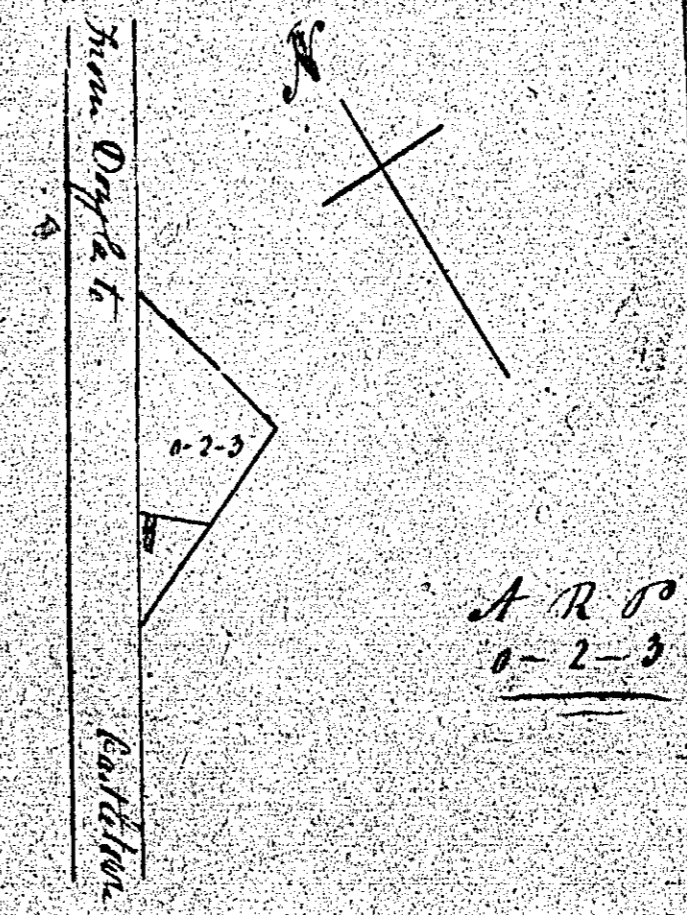


W. S. Adams

Noticed

Plan 81

part of Land of Cronkhane
situate in the
Parish of Maddan
the property of
William Hampton
July 1st 1841




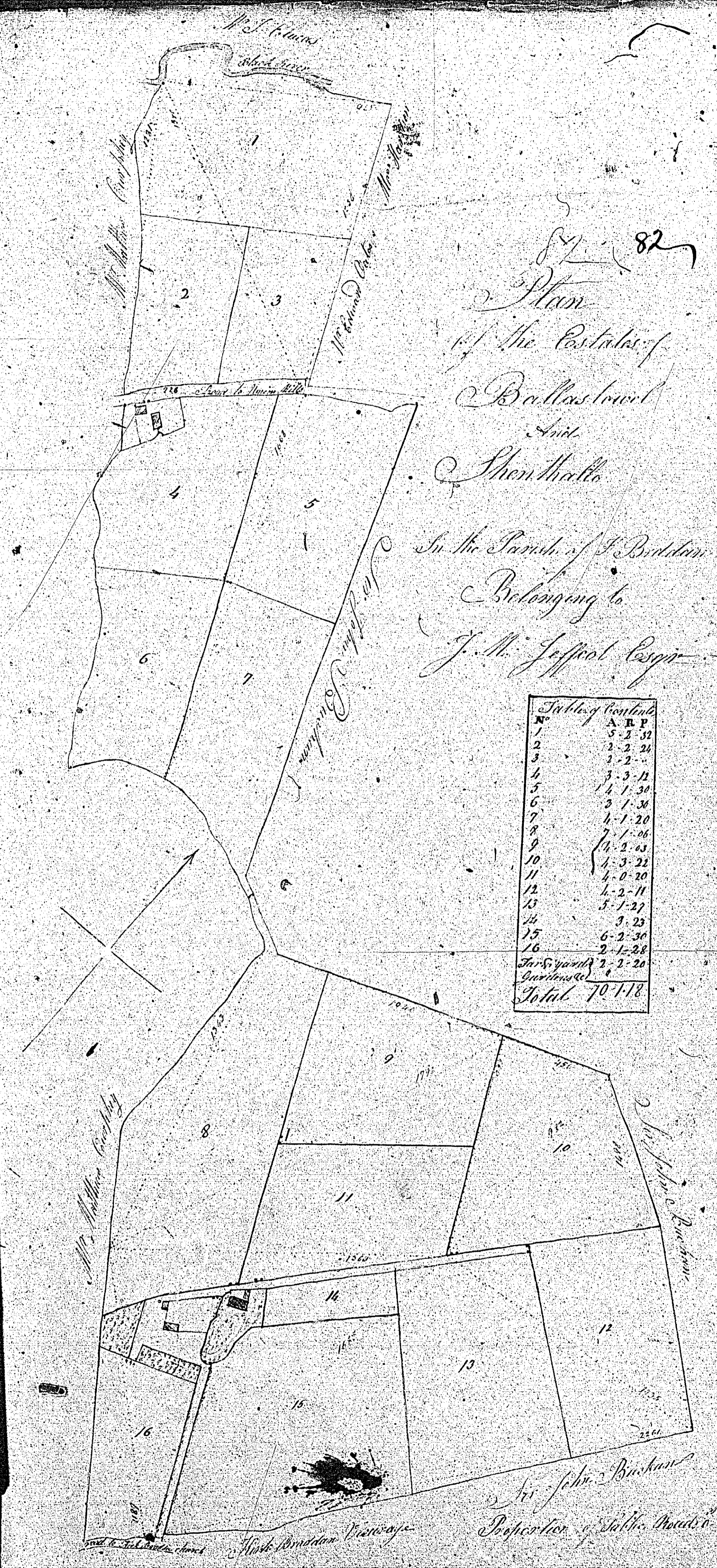
A R 0
1-2-3

Wm. Adams & Co. Surv.

Joseph Blake Surv.

570
 200
 10200
 10200
 10200
 10200
 10200
 10200
 10200





82
 Plan
 of the Estates of
 Bullasbrook
 and
 Shen Mulla
 In the Parish of St. Bridget
 Belonging to
 J. M. Jeffcoat Esq.

No.	Acres	Rp.	P.
1	5	2	32
2	3	2	26
3	3	2	26
4	3	3	11
5	4	1	30
6	3	1	30
7	4	1	20
8	7	1	06
9	4	2	03
10	3	3	22
11	4	0	20
12	4	2	11
13	5	1	27
14	3	2	23
15	6	2	36
16	2	1	28
Two 6 yards Square	2	2	20
Total	70	1	18




1840

Wm. J. H. H. H. H. H.

W. J. H. H. H.

Plan of a Meadow Part of 183
 Dullahowen & Ballydoon
 In the Parishes of Harrow and Bandon
 The dotted line representing the Boundary
 Belonging to Mr. John Kelly

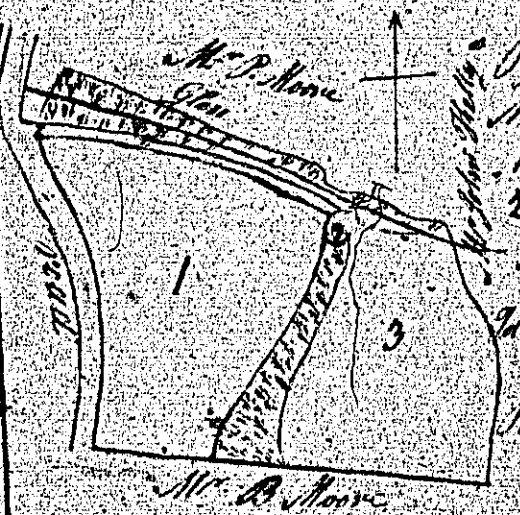


Mr. J. Kelly
 1-1-25
 2-2-23
 1-3-26

Proportion of Acres & Rovers 18. 72. 8


By Mr. John Kelly March 1860

Plan of Part of Mount St. Michael
 Quarterland in the Parish of Bandon
 Belonging to Mr. John Kelly



Mr. J. Kelly
 1-1-0-38
 2-2-27
 3-1-0-01
 1-3-26
 1860

Plan of a Garden
 & Garden Part
 of Ballydoon
 Belonging to
 Mr. John Kelly

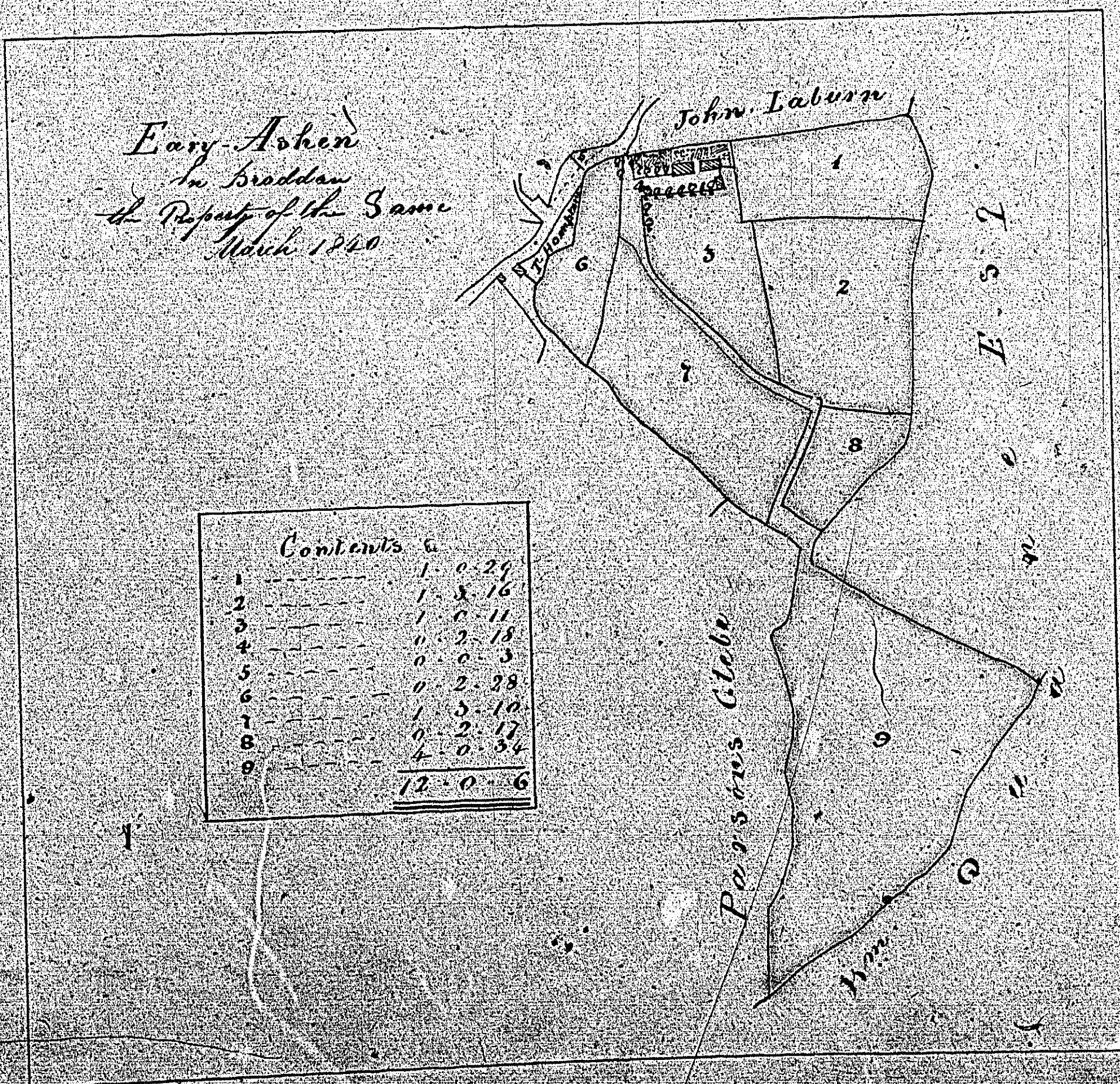


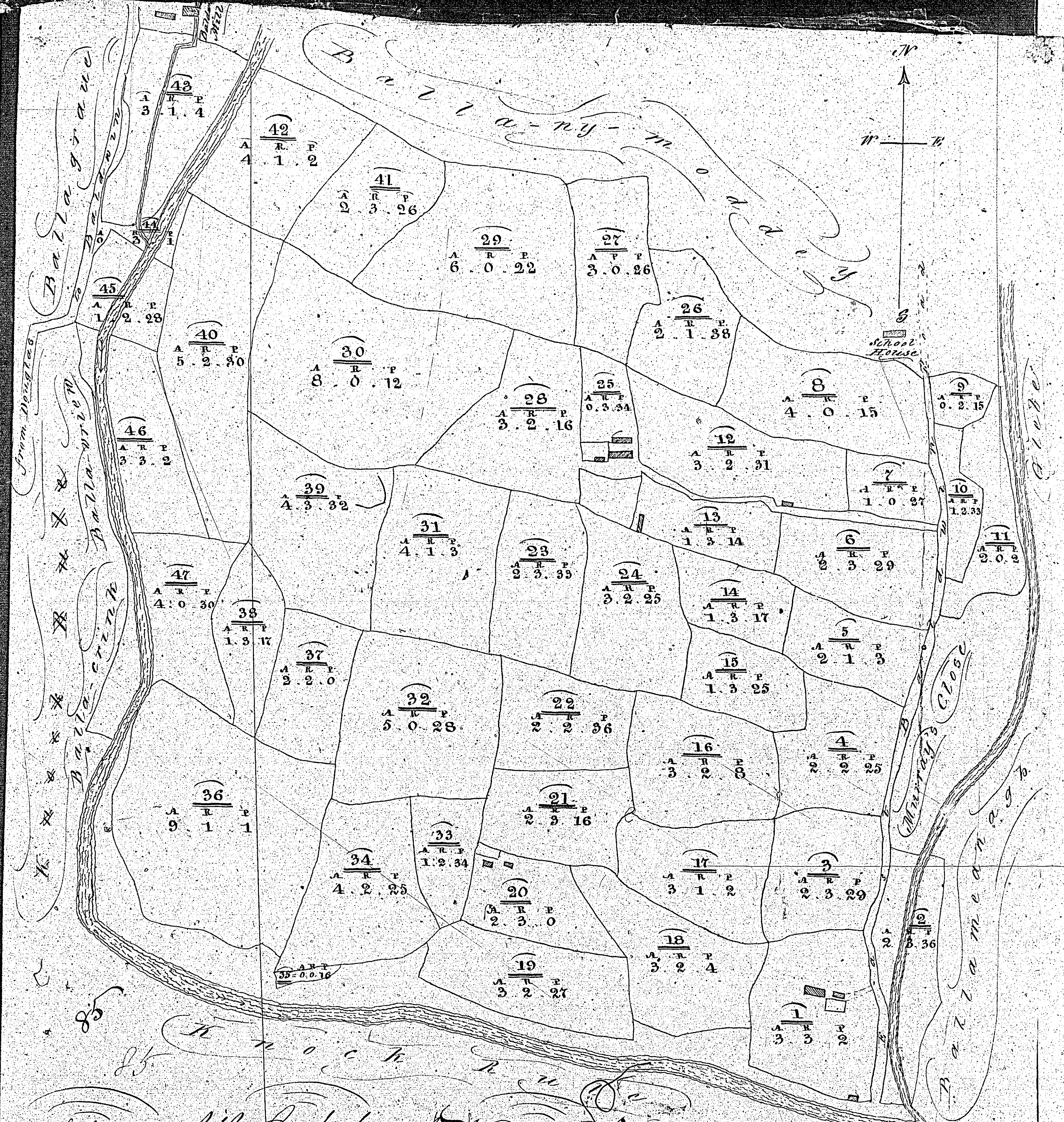
Content 55 Acres
 1-3-26

84 84
 Clybane
 In Braddan
 The Report of Jas Kelly
 March 1840

Contents	
1	Prescriptive 7.0.10
2	3.0.3
3	Prescriptive 10.1.26
4	7.5.3
5	6.3.34
6	5.0.34
7	0.3.10
8	0.1.2
9	5.1.35
10	3.5.9
11	0.2.11
12	1.0.12
13	0.2.17
14	2.2.25
15	5.3.34
16	0.0.3
Total 63.5.13	

Total of Titheable Land 25.1.11
 Proportion of Public Road 0.2.5

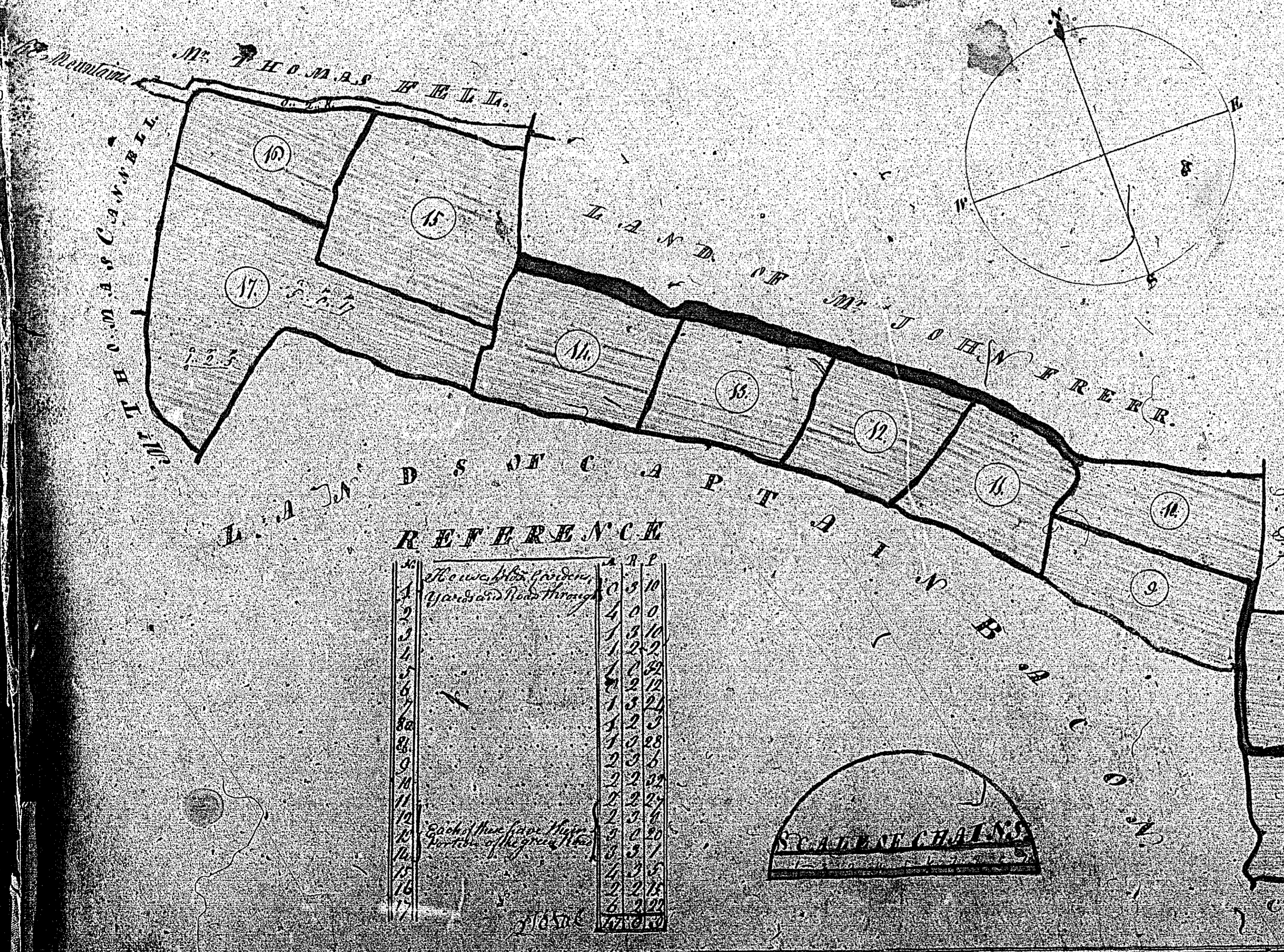






Plan of the Estate of Menscault
 in the Parish of Braddan, Isle of Man.
 the Property of M^r. John Kelly Gen^l.

Total Area 153. 0. 38.

Scale 3 Chains to an Inch. Copied from a plan by Geo^d. Corbitt in 1792.
 By Rob^t. Corbitt
 Surveyor 1840.




Ballakewish
 The Property of
Mr. THOMAS KELLY
 Situate in the Parish of
KIRKBRADDAN


Isle of Man
 1839
 CAPTAIN BACON
 MR. JOHN FREER
 MR. THOMAS KELLY

REFERENCE

	1	2
1	0	10
2	1	10
3	2	10
4	3	10
5	4	10
6	5	10
7	6	10
8	7	10
9	8	10
10	9	10
11	10	10
12	11	10
13	12	10
14	13	10
15	14	10
16	15	10
17	16	10
18	17	10
19	18	10
20	19	10
21	20	10
22	21	10
23	22	10
24	23	10
25	24	10
26	25	10
27	26	10
28	27	10
29	28	10
30	29	10
31	30	10
32	31	10
33	32	10
34	33	10
35	34	10
36	35	10
37	36	10
38	37	10
39	38	10
40	39	10
41	40	10
42	41	10
43	42	10
44	43	10
45	44	10
46	45	10
47	46	10
48	47	10
49	48	10
50	49	10