


PLAN
 of
 The East Part
 of
 BALLAMILLAGHYN
 The property of
 MR. JOHN GELLING.
 Situate in the Parish
 of BRADDAN.
 Surveyed in 1838.
 by J. P. O'Connell Esq.

C O N T E N T S

1	2	3	4	5	6	7	8	9	10	11	12	13	14	15	16	17	18	19	20	21	22	23	24	25	26	27	28	29	30	31	32	33	34	35	36	37	38	39	40	41	42	43	44	45	46	47	48	49	50	51	52	53	54	55	56	57	58	59	60	61	62	63	64	65	66	67	68	69	70	71	72	73	74	75	76	77	78	79	80	81	82	83	84	85	86	87	88	89	90	91	92	93	94	95	96	97	98	99	100
---	---	---	---	---	---	---	---	---	----	----	----	----	----	----	----	----	----	----	----	----	----	----	----	----	----	----	----	----	----	----	----	----	----	----	----	----	----	----	----	----	----	----	----	----	----	----	----	----	----	----	----	----	----	----	----	----	----	----	----	----	----	----	----	----	----	----	----	----	----	----	----	----	----	----	----	----	----	----	----	----	----	----	----	----	----	----	----	----	----	----	----	----	----	----	----	----	----	----	-----

50/2c.




Reference
1
2
3
4
5
6
7
8
9
10
11
12
13
14
15
16

Reference

1	St. John's & St. Peter's	2	2 00
2	St. John's	3	3 00
3	St. Peter's	4	4 00
4	St. John's West	5	5 00
5	St. Peter's	6	6 00
6	St. John's	7	7 00
7	St. Peter's	8	8 00
8	St. John's	9	9 00
9	St. Peter's	10	10 00
10	St. John's	11	11 00
11	St. Peter's	12	12 00
12	St. John's	13	13 00
13	St. Peter's	14	14 00
14	St. John's	15	15 00
15	St. Peter's	16	16 00

Isle of Man
of the
West Part
of
Ballamillaghyn
The Property of
Mr. P. Gelling
within the
Isle of Man
1838
by M. Morris



SCALE OF CHAINS
 1 2 3 4 5 6 7 8 9 10

ISLE OF MAN GOVERNMENT: GENERAL REGISTRY
 TITHE PLANS: PARISH OF BRADDAN
 Original coloured 1:30

Plan
of the
Estate of Ballacann
in the
Parish of Braddan
the Property of
Mr. John Gilling
Surveyor

Mr. Wilson

Mr. Finlay

Mr. Edward Bates

Mr. Gilling

Mr. Gilling's
Garn

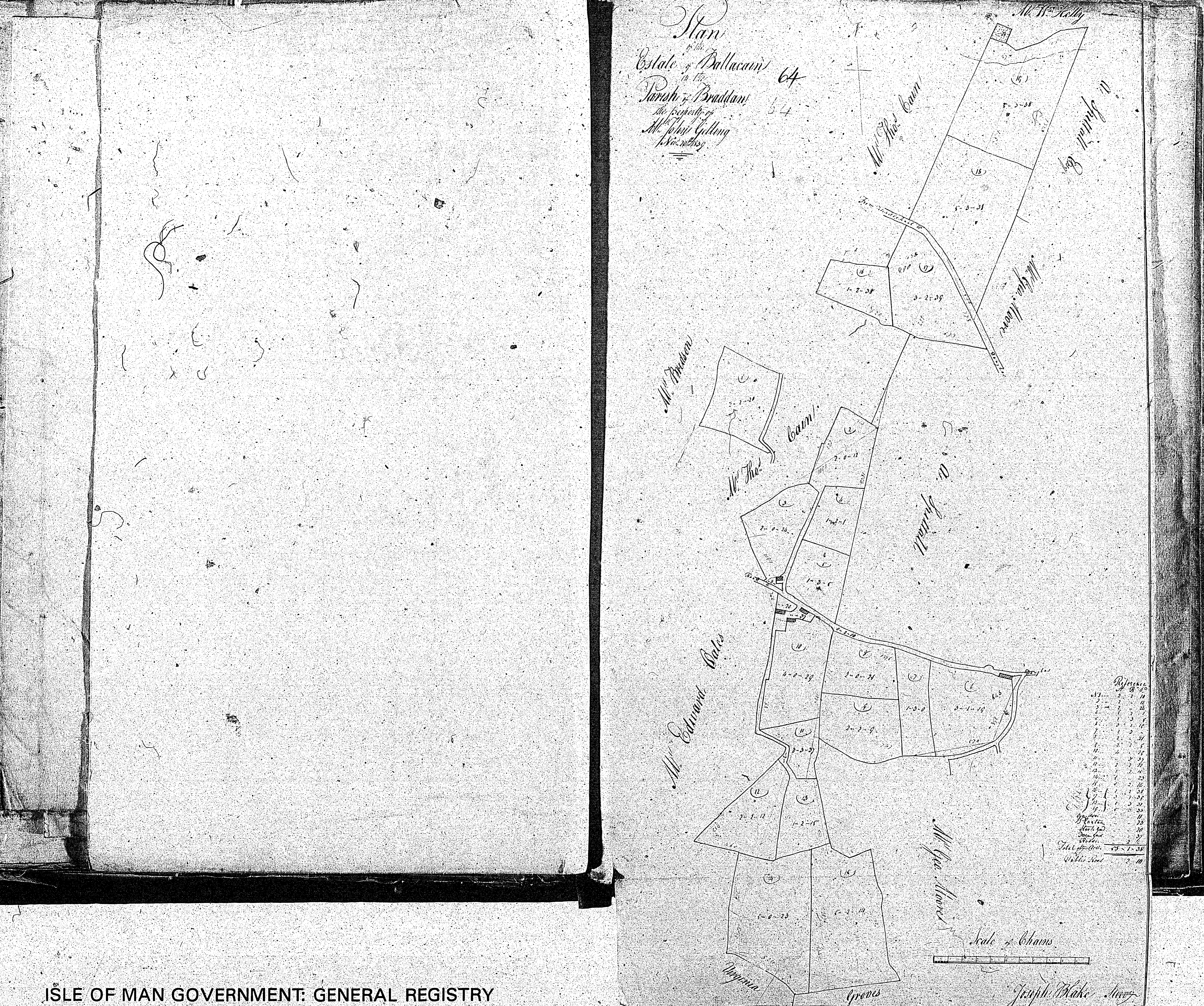
Mr. W. Kelly

Mr. Gilling's
Garn

Mr. Gilling's
Garn

Mr. Gilling's
Garn

Mr. Gilling's
Garn

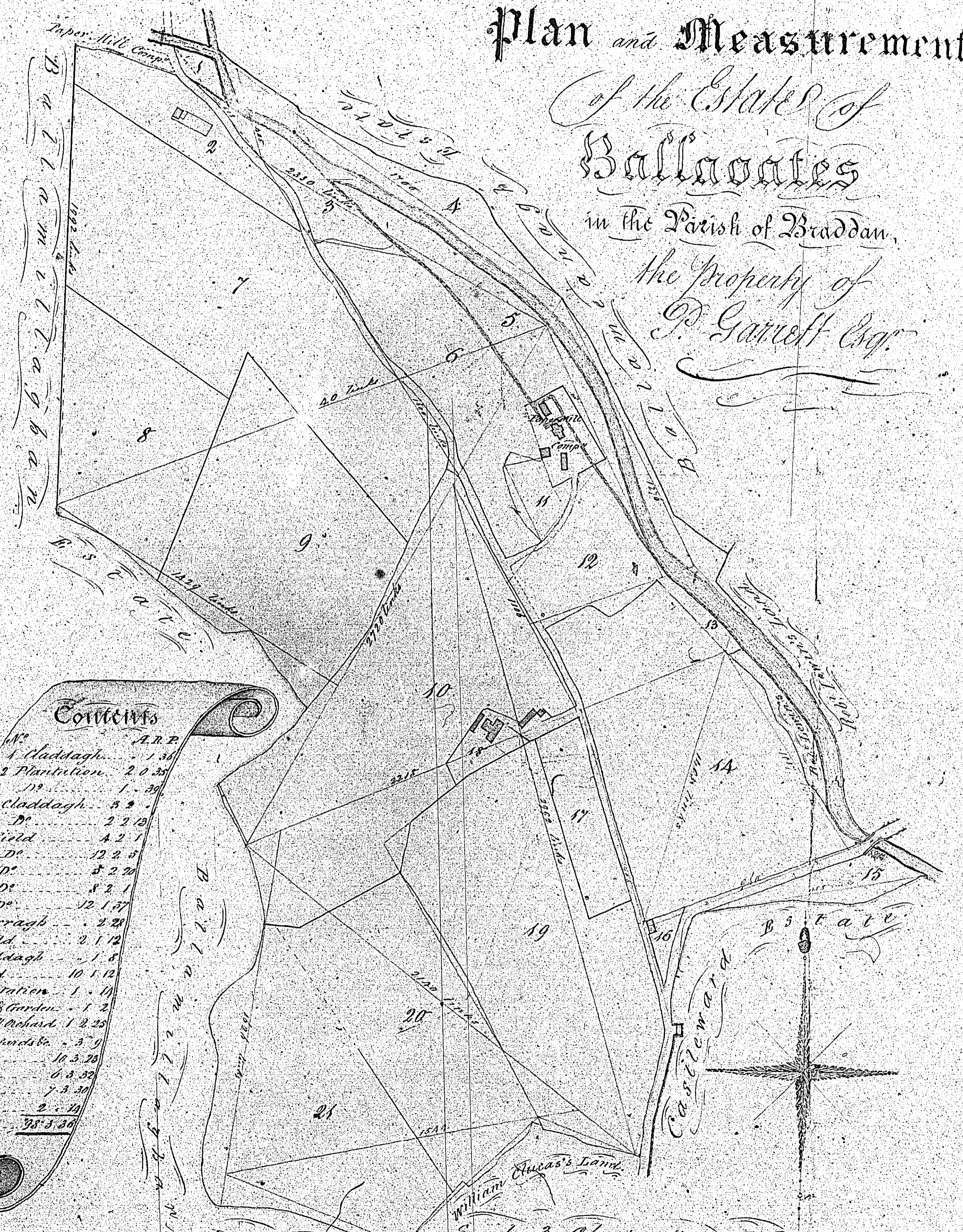


Reference	
1	1-2-31
2	1-2-30
3	1-2-29
4	1-2-28
5	1-2-27
6	1-2-26
7	1-2-25
8	1-2-24
9	1-2-23
10	1-2-22
11	1-2-21
12	1-2-20
13	1-2-19
14	1-2-18
15	1-2-17
16	1-2-16
17	1-2-15
18	1-2-14
19	1-2-13
20	1-2-12
21	1-2-11
22	1-2-10
23	1-2-9
24	1-2-8
25	1-2-7
26	1-2-6
27	1-2-5
28	1-2-4
29	1-2-3
30	1-2-2
31	1-2-1
32	1-2-0
Total of Acres 100-1-38	
Public Road 2-10	

Scale of Chains

Joseph Blake Surveyor

Plan and Measurement of the Estate of Ballacates in the Parish of Braddan, the Property of P. Garrett Esq.

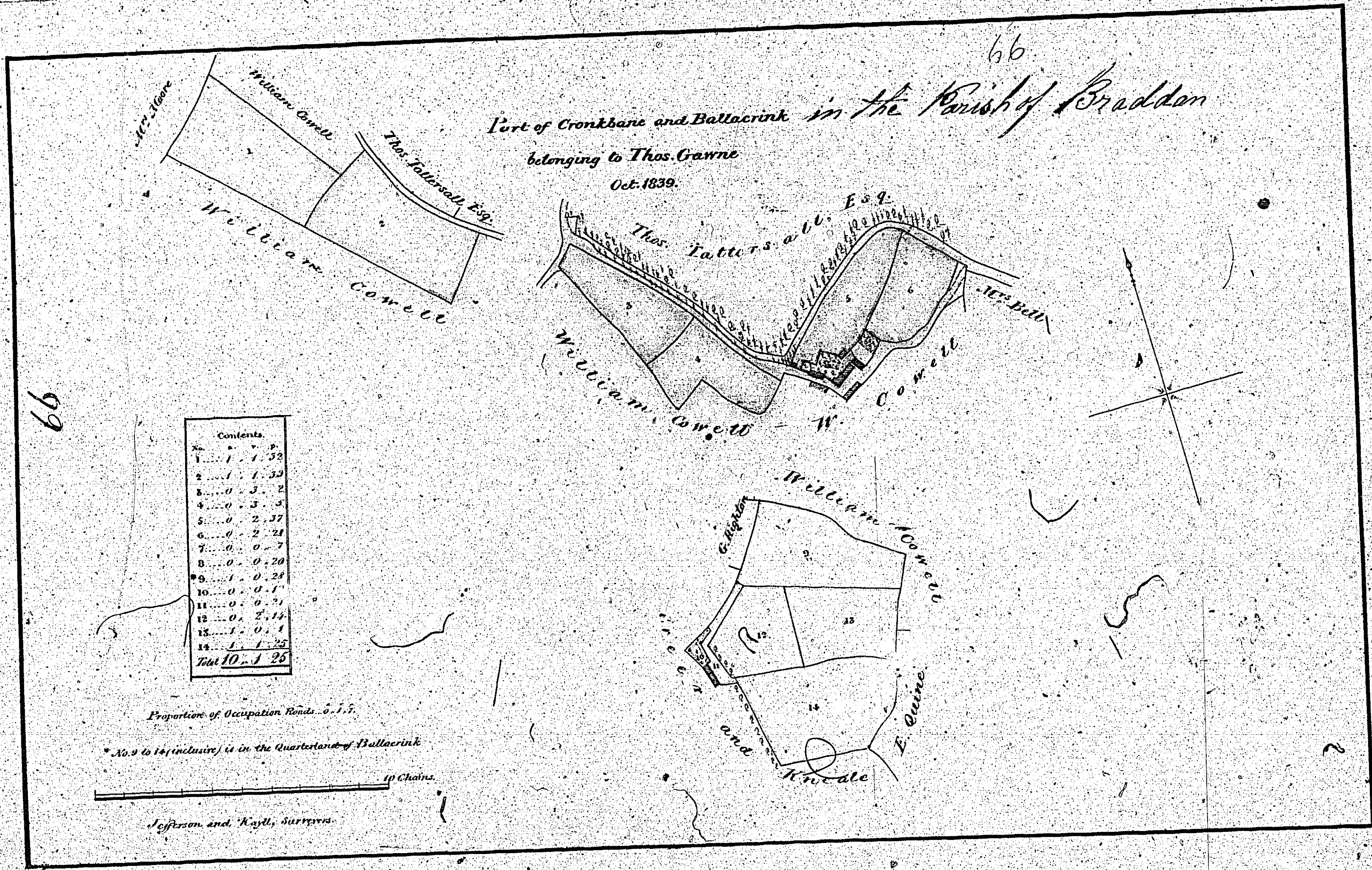


Contents

No.	Description	Acres, Roods, Poles
1	Claddagh	1 36
2	Plantation	2 0 36
3	Do	1 36
4	Claddagh	3 2 1
5	Do	2 2 12
6	Field	4 2 1
7	Do	2 2 3
8	Do	2 2 20
9	Do	8 2 1
10	Do	12 1 37
11	Curragh	2 20
12	Field	2 1 12
13	Claddagh	1 8
14	Field	10 1 12
15	Plantation	1 11
16	Orchard	1 2
17	Woods & Orchard	1 2 25
18	House & Garden	3 9
19	Field	10 3 28
20	Do	6 3 32
21	Do	7 3 30
22	River	2 1 24
Total		38 3 20

Scale 5 Chains to an Inch.

Robt. Coakley
Surveyor
1839





ISLE OF MAN GOVERNMENT: GENERAL REGISTRY
TITHE PLANS: PARISH OF BRADDAN
Original coloured 1:30

Not used


PLAN
of
BALLACOTTIER
Parish of Broadlan
The Property of
MR JAS GELLING.

67



Mr Jas Gelling's Lands

Reference			
No		A.	R.
1	contains	1	0
2	"	1	2
3	"	1	0
4	"	1	3
5	"	1	2
6	"	2	1
7	"	1	2
8	"	1	2
9	"	1	1
10	"	1	1
11	"	1	2
12	"	0	1
13	"	1	0
Total		17	3



John Gelling Esq Broadlan 1839