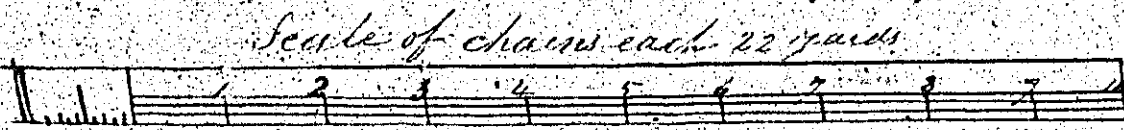


MAP

of part of *Thellug*
in the parish
of
B.R. I.D.E.
the property of
Mr. John *Seane*
by *Thomas Currier*
May 1839



Total 34.2.37



138.
The Plan and Survey of the

ISLE OF MAN GOVERNMENT GENERAL REGISTRY

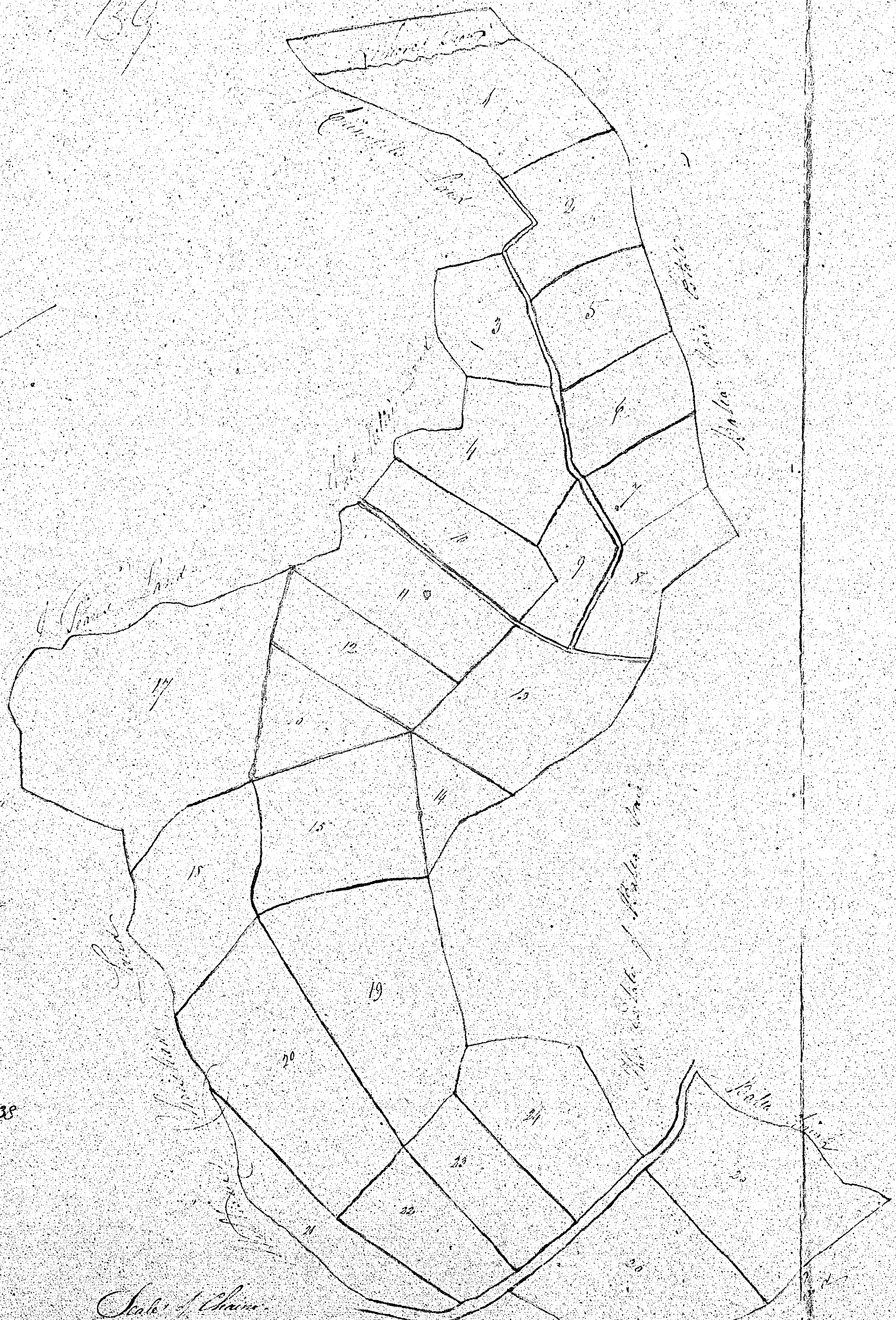
TITHE PLANS: PARISH OF BRIDE

Original coloured (decorative)

1:30

Plan and Survey of City
 of Bristol, N.H. 139.
 Showing to the
 appropriate Parish

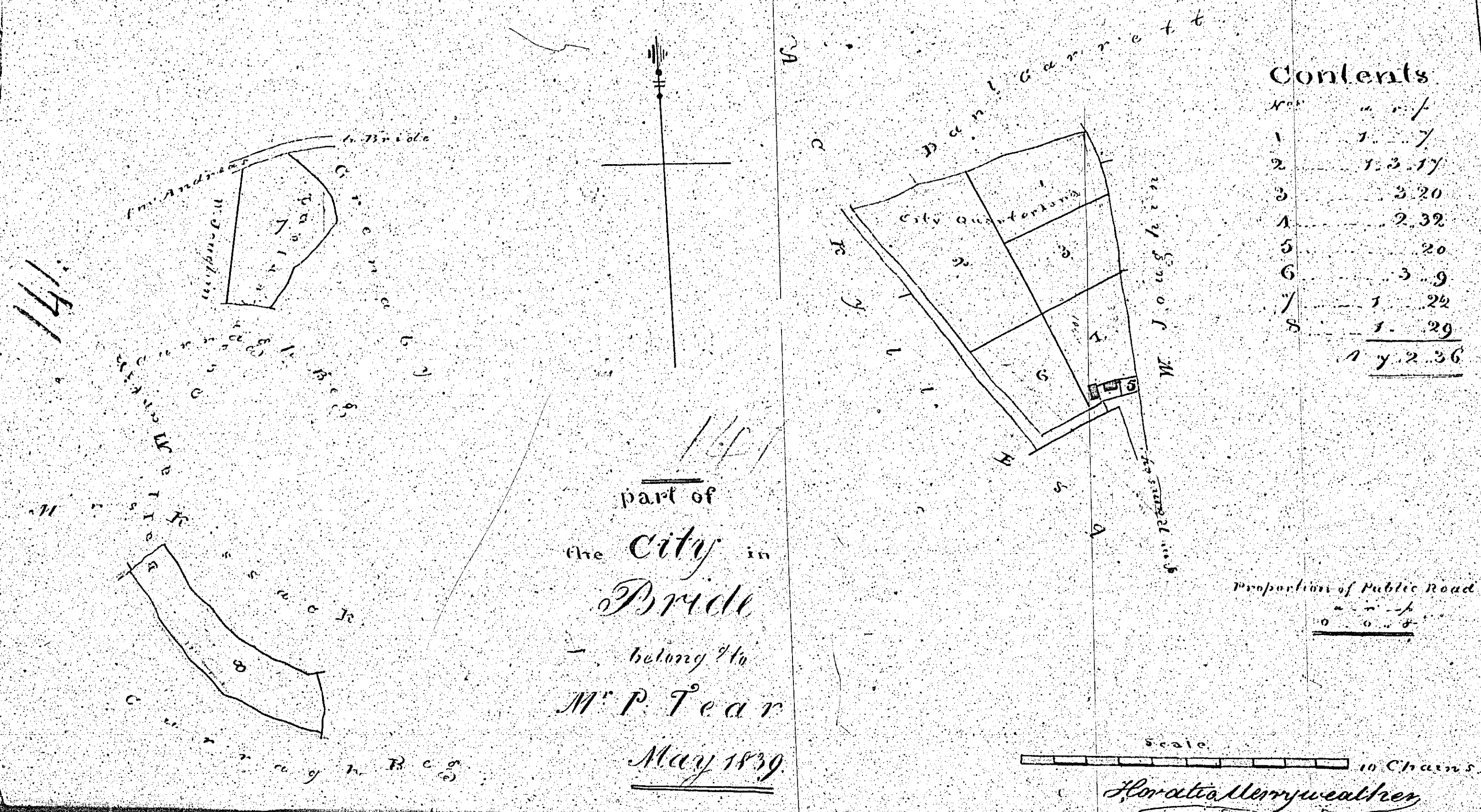
139



| Lot No. | Area | Notes |
|---------|-----------|---------|
| 1 | 3-0-0 | |
| 2 | 4-0-0 | 15-0-0 |
| 3 | 3-3-8 | |
| 4 | 4-0-34 | |
| 5 | 3-3-0 | |
| 6 | 3-1-16 | 17-3-18 |
| 7 | 4-1-0 | |
| 8 | 3-2-8 | |
| 9 | 4-0-36 | |
| 10 | 5-1-12 | |
| 11 | 4-1-38 | |
| 12 | 7-0-17 | 17-3-38 |
| 13 | 2-0-19 | |
| 14 | 2-2-32 | |
| 15 | 3-2-0 | |
| 16 | 15-3-5 | |
| 17 | 6-0-20 | |
| 18 | 2-3-34 | |
| 19 | 4-0-32 | |
| 20 | 4-0-16 | 17-1-32 |
| 21 | 4-1-12 | |
| 22 | 4-0-3 | |
| 23 | 4-2-0 | |
| 24 | 8-3-11 | |
| 25 | 1-1-14 | |
| 26 | 2-2-0 | |
| 27 | 15-3-2-38 | |

Scale of Chain
 122 45 68 9 0 0

John Norton



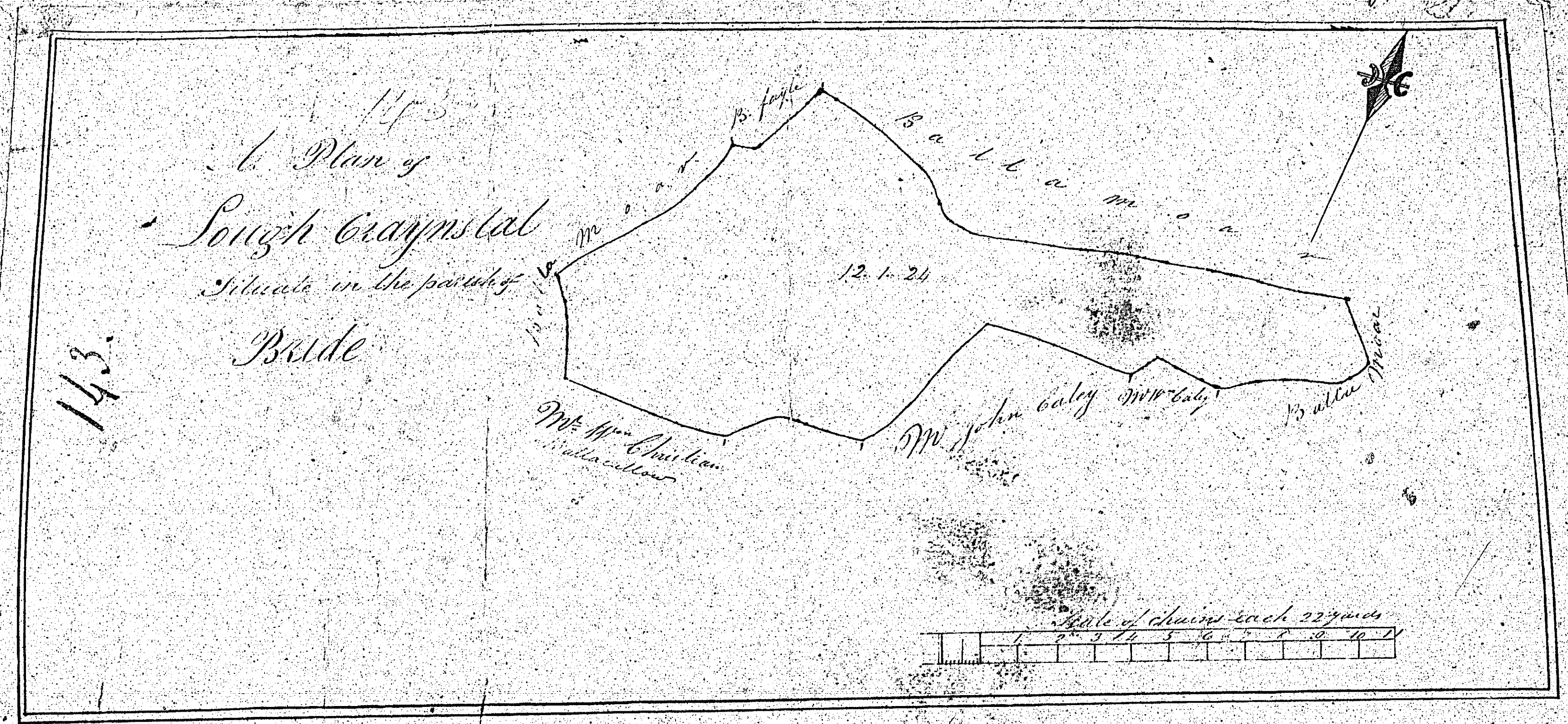
ISLE OF MAN GOVERNMENT: GENERAL REGISTRY

TITHE PLANS: PARISH OF BRIDE

Original coloured (decorative)

1:30

136



ISLE OF MAN GOVERNMENT: GENERAL REGISTRY
 TITHE PLANS: PARISH OF BRIDE
 Original monotone, marked 1:30

136

END OF VOLUME