

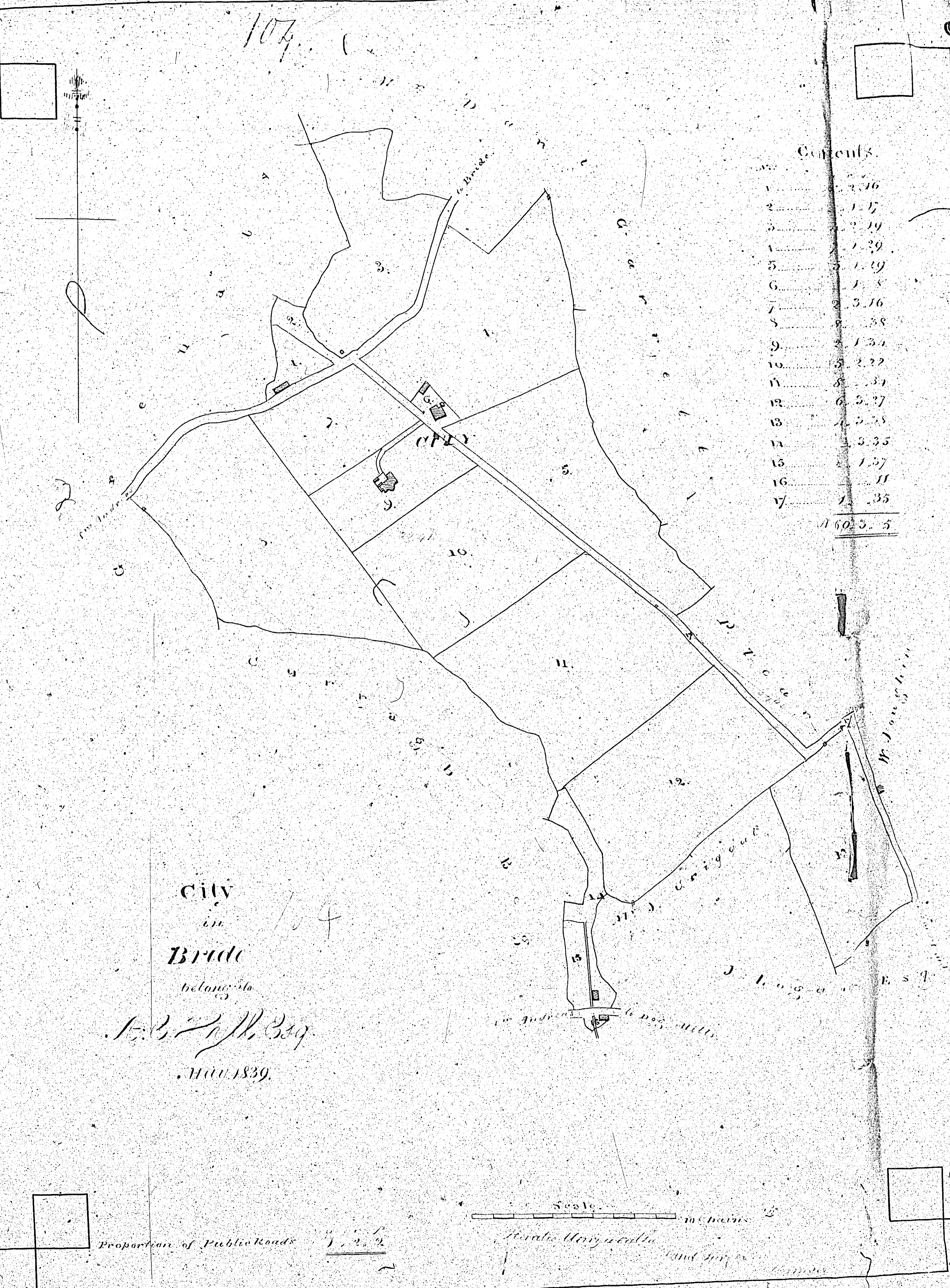
107.

PREVIOUS IMAGE REPEATED

107

Contents

1	2.76
2	1.17
3	2.19
4	1.39
5	1.19
6	1.8
7	3.16
8	3.88
9	1.34
10	2.22
11	1.34
12	6.27
13	4.55
14	3.35
15	1.37
16	1.11
17	1.35
<hr/>	
	1603.5



CITY  
of  
BRIDGE

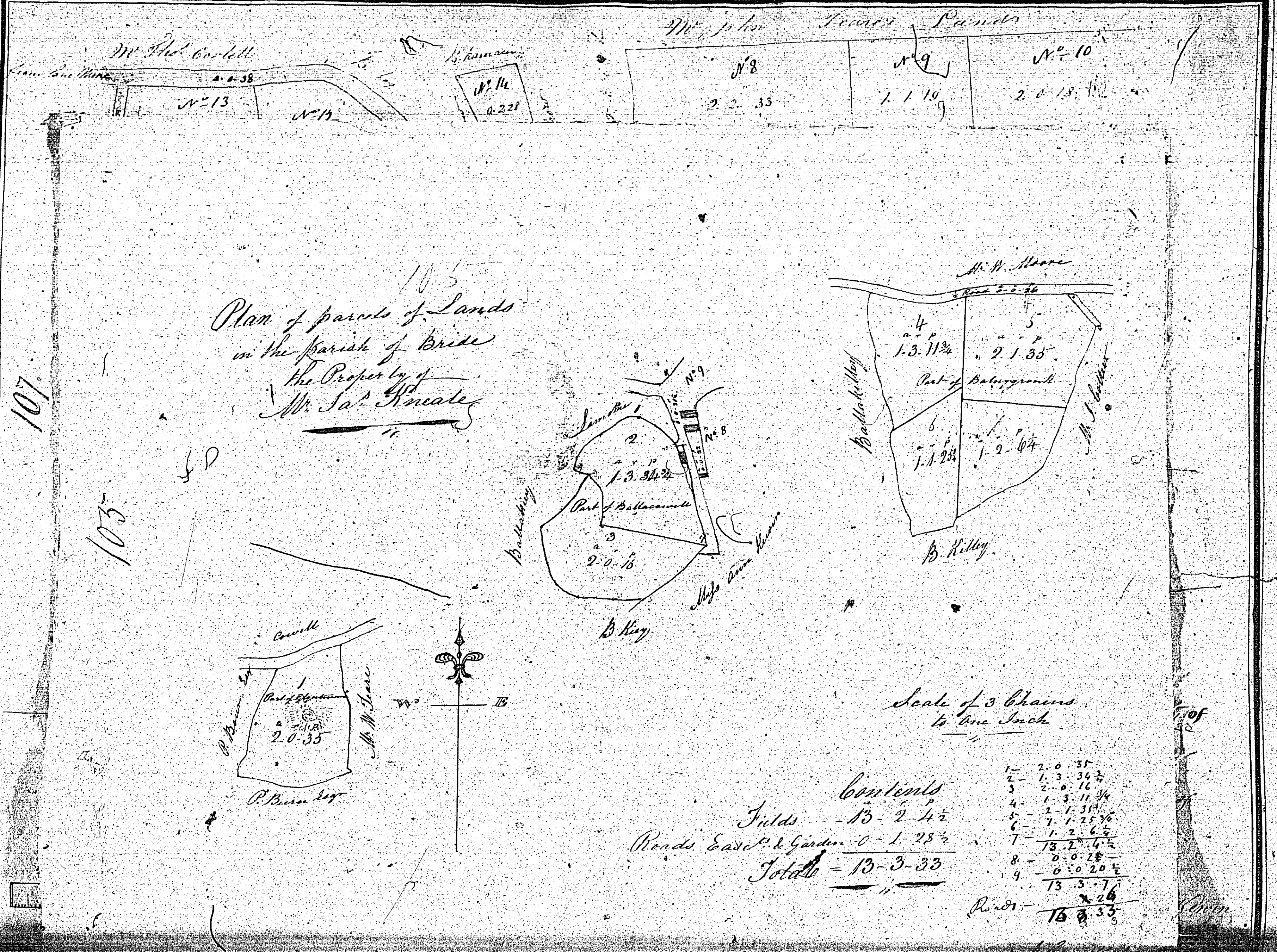
belongs to  
*W. J. Johnson*  
Nov. 1839

Scale 100 feet

Proportion of Public Roads

Private Property and other

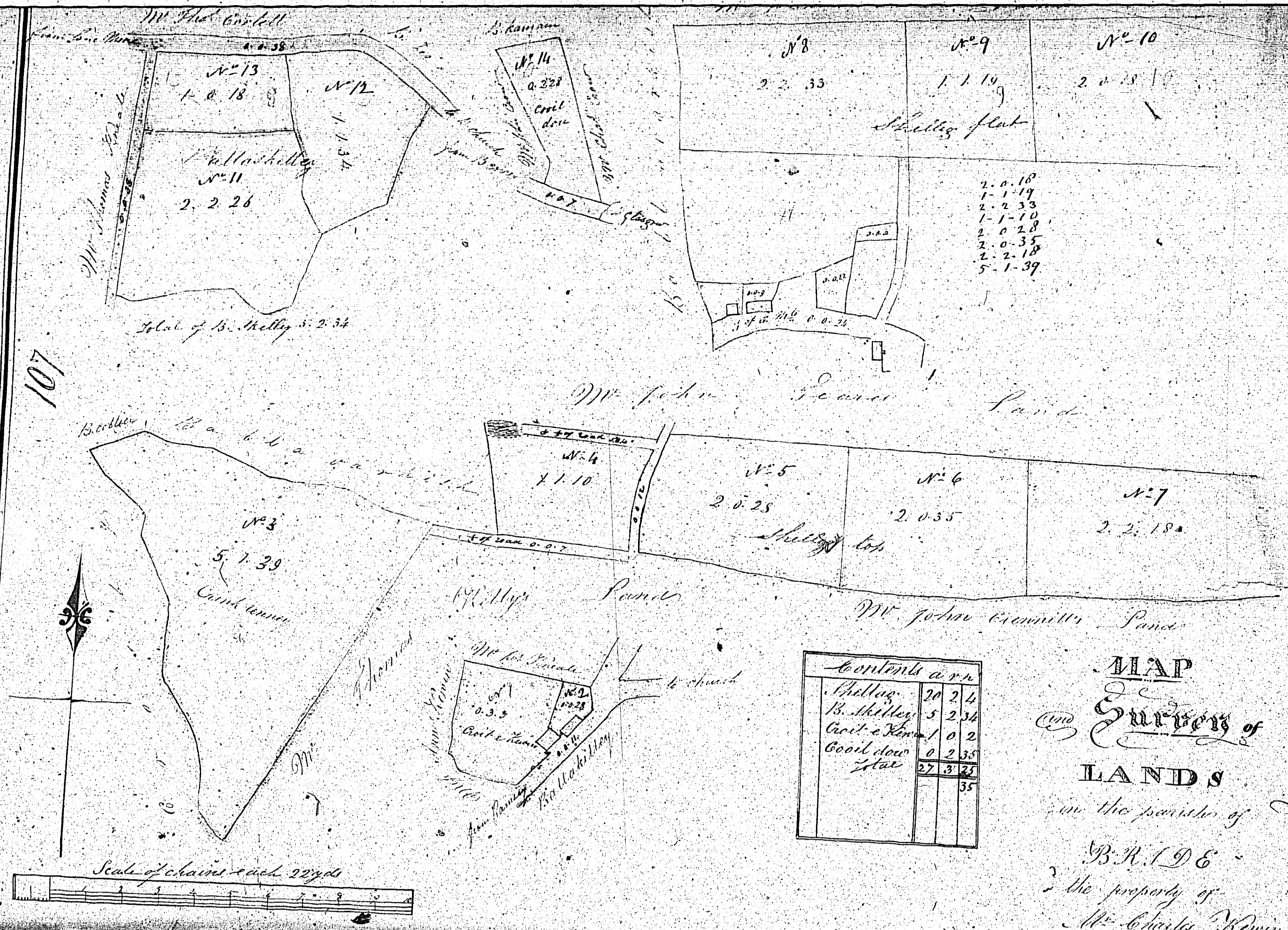
11711



ISLE OF MAN GOVERNMENT: GENERAL REGISTRY  
 TITHE PLANS: PARISH OF BRIDE  
 Original monotone 1:30

*105*





Contents a r p	
Shelley	20 2 4
B. Shelley	5 2 34
Coil down	1 0 2
Coil down flat	0 2 35
	27 3 25
	35

MAP  
 Survey of  
 LANDS  
 in the parish of  
 BRIDE  
 the property of  
 Mr. Charles Kewin

ISLE OF MAN GOVERNMENT: GENERAL REGISTRY  
 TITHE PLANS: PARISH OF BRIDE  
 Original coloured (decorative) 1:30

110 Crosby

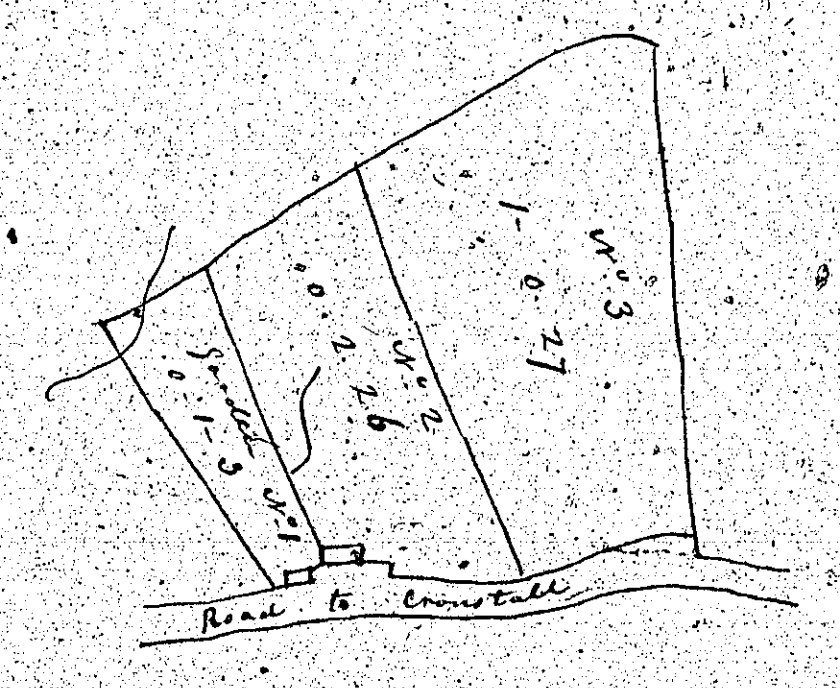
used

used

112

119 Crosby

Part of Belle Hill  
Bride  
belonging to John Kieren  
Copied from Glenfadais Plan 108.



112