

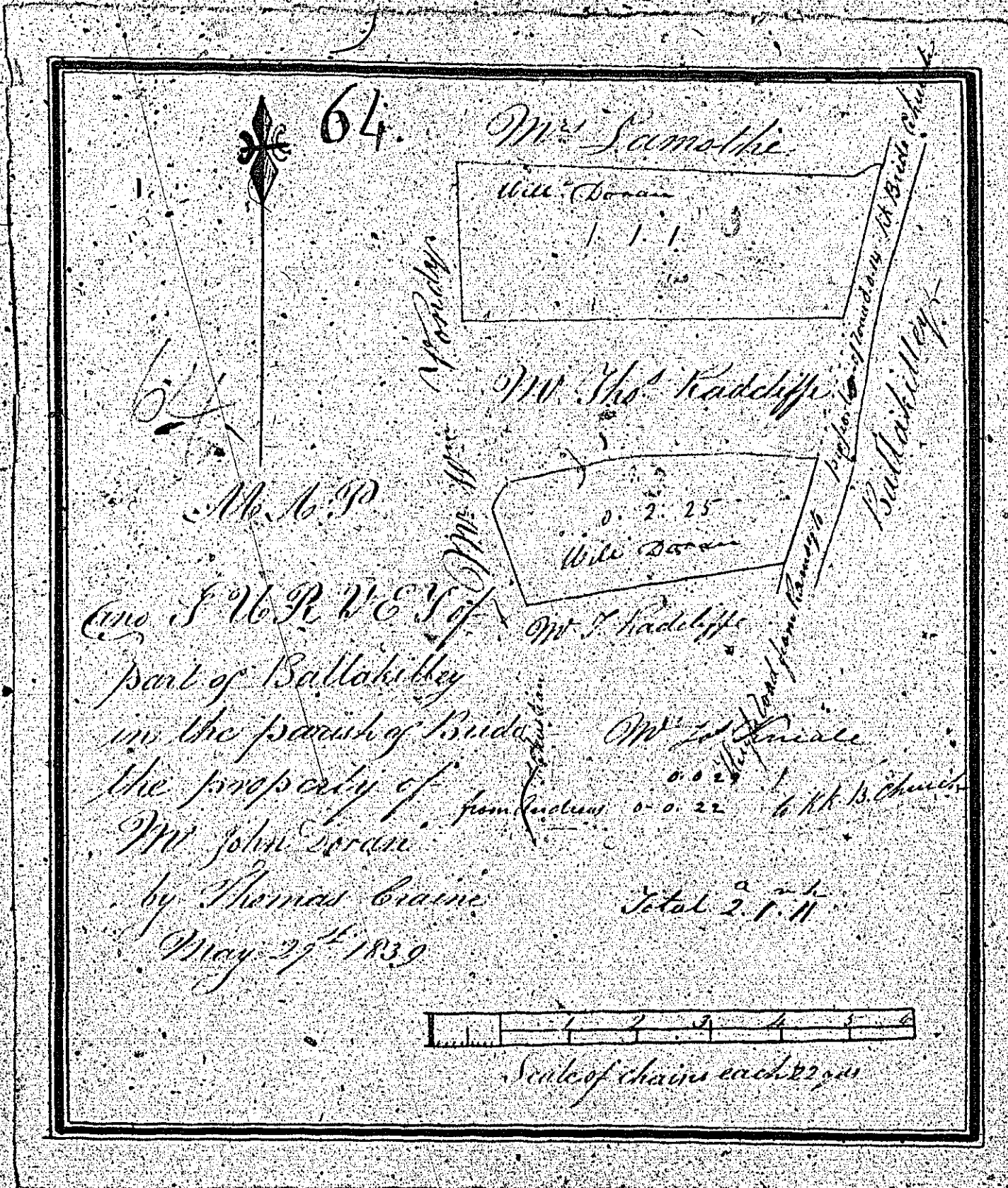
63



*Fitheable Lands in Bride*  
*belonging to*  
*J. J. M. Corlett Esq.*  
*July 1837*

*H. H. Corlett Esq.*  
*Surveyor*

ISLE OF MAN GOVERNMENT: GENERAL REGISTRY  
 TITHE PLANS: PARISH OF BRIDE  
 Original coloured (decorative) 1:30



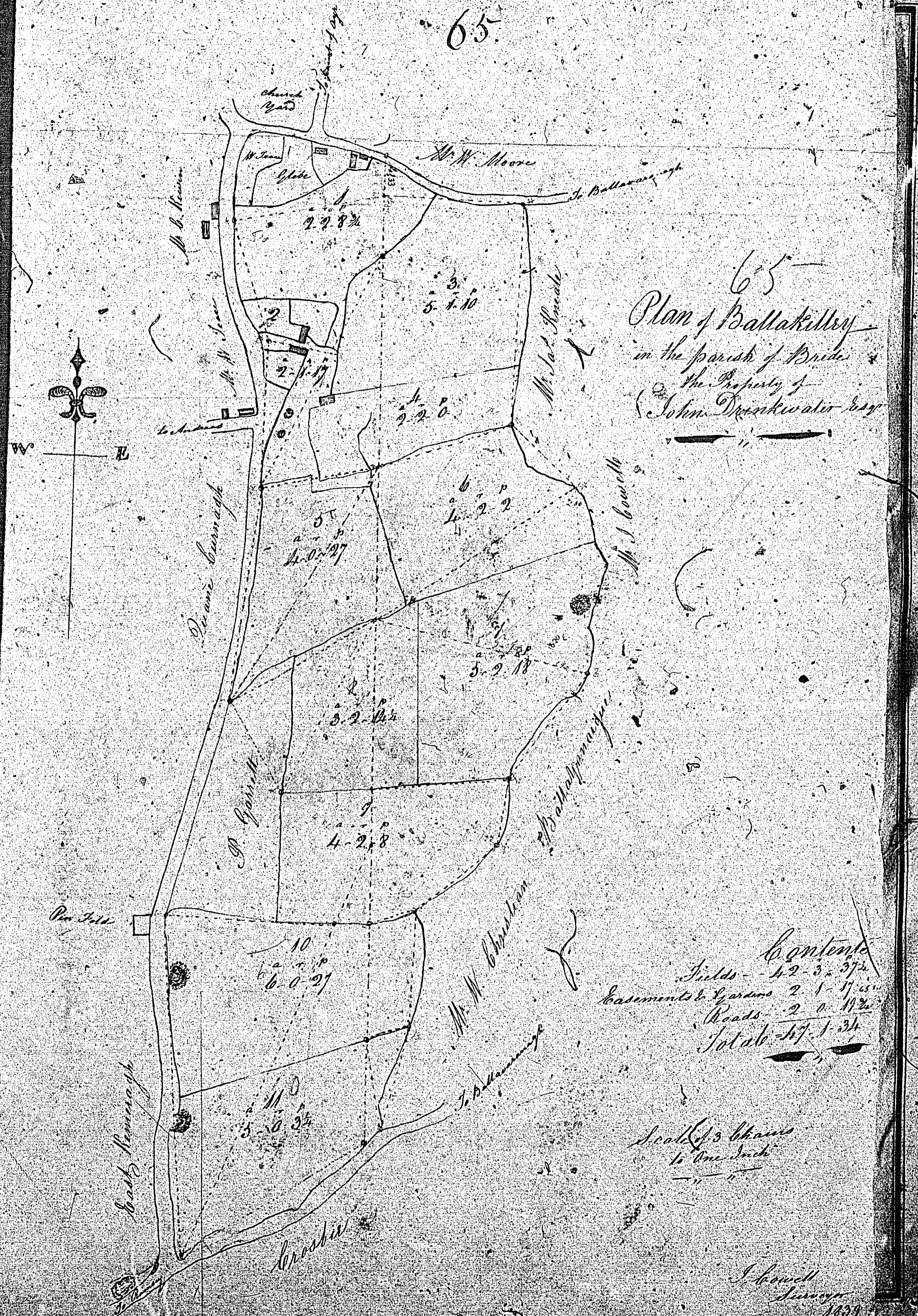
Case S. 16 R. V. C. S. of  
 part of Ballakilly  
 in the parish of Breda  
 the property of  
 Mr. John Swan  
 by Thomas Swain  
 May 27<sup>th</sup> 1839

Ballakilly  
 Breda  
 water by

Contents  
 12 3 37  
 2 1 17  
 2 0 19  
 17 1 34

David Swain  
 1839

65



65  
 Plan of Ballakelley  
 in the parish of Kildare  
 the Property of  
 John O'Sullivan Esq.

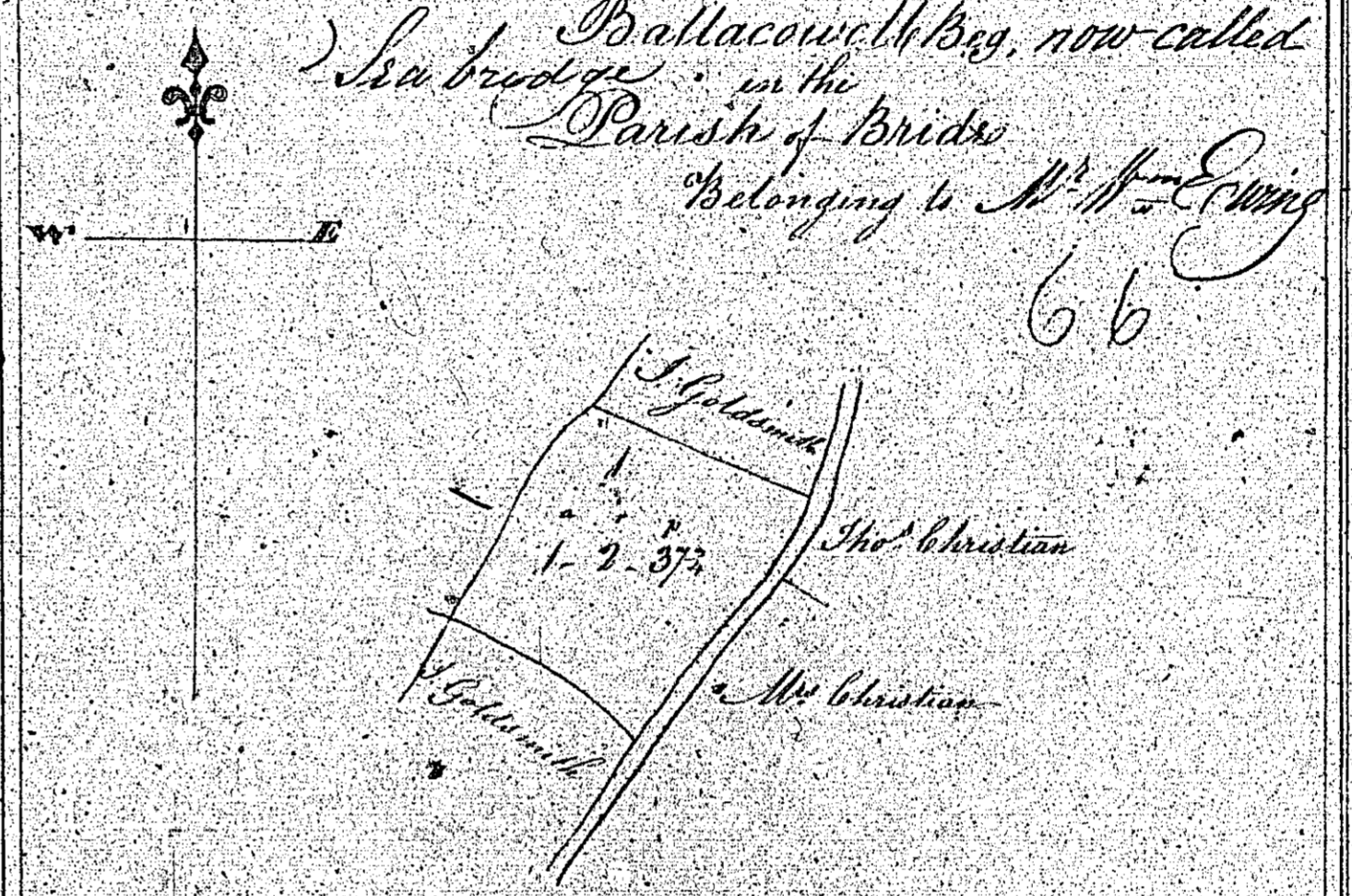
Contents	
Fields	42-3-37 1/2
Basements & Gardens	2-1-17 1/2
Roads	2-0-11 1/2
<b>Total</b>	<b>47-1-34</b>

Scale of 3 Chains  
 to one Inch

J. Howell  
 Surveyor  
 1839

1168

66. Plan of a part of  
Ballacowly Bog, now called  
Sea bridge, in the  
Parish of Bride  
Belonging to M<sup>r</sup>. H. Erving  
66



Contents  
1. 2. 3. 4.  
5. 6. 7. 8.  
9. 10. 11. 12.  
Scale of 3 Chains to One Inch


By John Powell Surveyor 1829

M<sup>r</sup>. Erving

Ballacowly

67  
 A.P.L.N. of  
 part of Ballakish  
 in the parish of  
 B.R.I.D.E.  
 the property of  
 Mr. John Finnegan  
 by Thomas Craane  
 June 5<sup>th</sup> 1859

67  
 Mr. Mung' Chisler  
 a r n  
 2 1 22  
 Mr. Thomas Kelly  
 from Andrew 2-10-14 by Mr. Bickel Church  
 Hammered Total 2,150  
 each of chains cost 22/6



Mr. Kelly

Mr. Craane



1
2
3
4
5
6
7
8
9
10
11
12
13
14
15
16
17
18
19
20
21
22
23
24
25
26
27
28
29
30
31
32
33
34
35
36
37
38
39
40
41
42
43
44
45
46
47
48
49
50

[Faint pencil sketches and lines on the left page]

