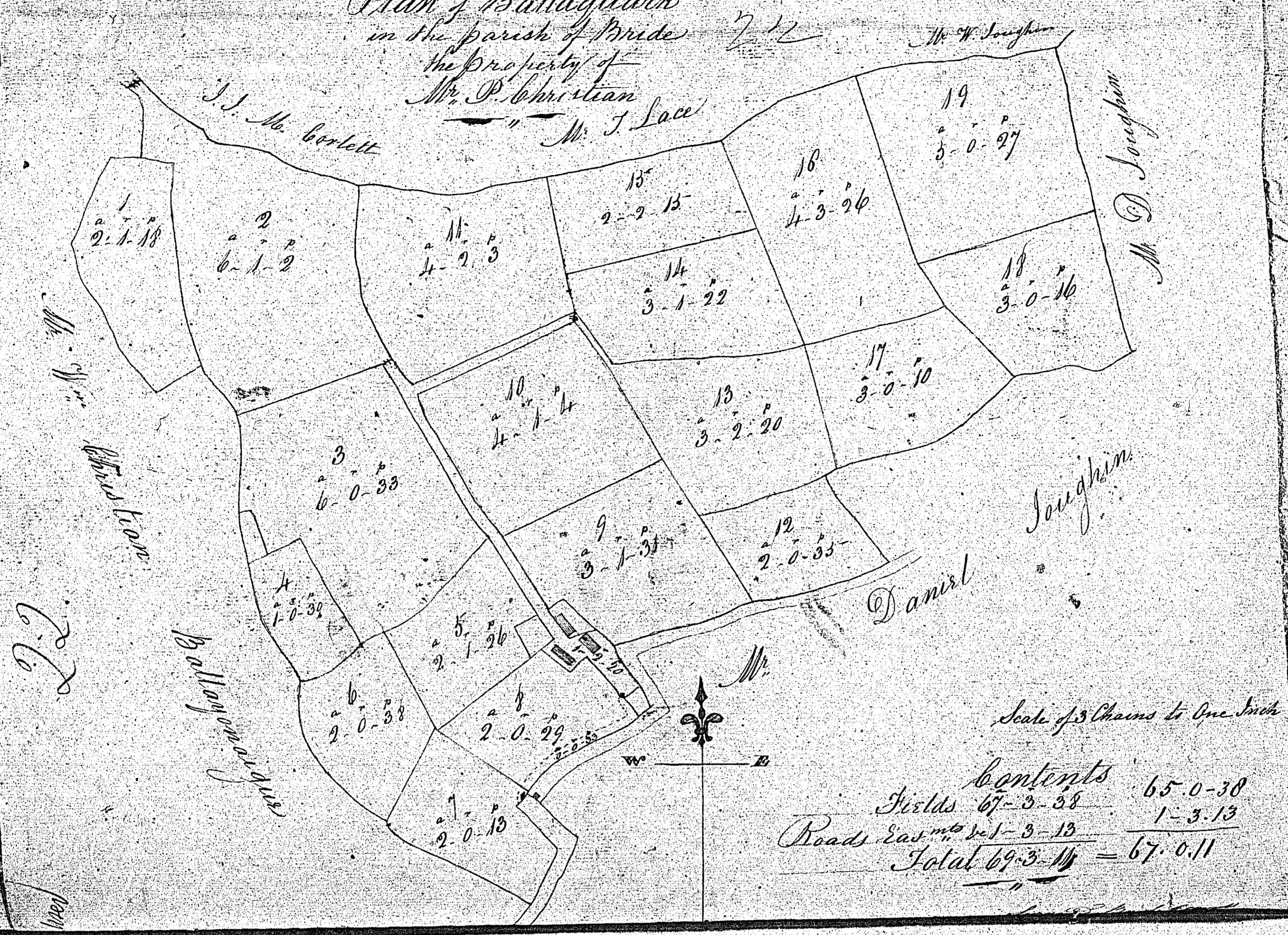


Plan of Ballaquark
in the parish of Bride
the property of
Mr. P. Christian



ISLE OF MAN GOVERNMENT: GENERAL REGISTRY

TITHE PLANS: PARISH OF BRIDE

Original monotone

1:30



23. *Apr*

23.
MAP
and *Survey* of
part of *Ballance*
the property of
Robt M. Cotton *Ballance*
Situate in the parish
of *B.R.I.D.E.*

Scale of chains each 22 yards

W. Williams Junr 1789

One Case Chalk beam

2 3 1

18 a 1 1/2 p 10 m 1/2

Robt M. Cotton

Plan of a parcel of land

18 a 1 1/2 p 10 m 1/2

Her Majesty's Rabbit Warren

Plan of a parcel of
Intack
24 in the parish of Bride
the Property of
Mr. Thos. Connell



Scale of 3 chains to
one inch

Contents
46-1-10 1/2
" " "

24

By Jno. Connell
1804

ISLE OF MAN GOVERNMENT: GENERAL REGISTRY

TITHE PLANS: PARISH OF BRIDE

Original monotone, marked

1:30

25.



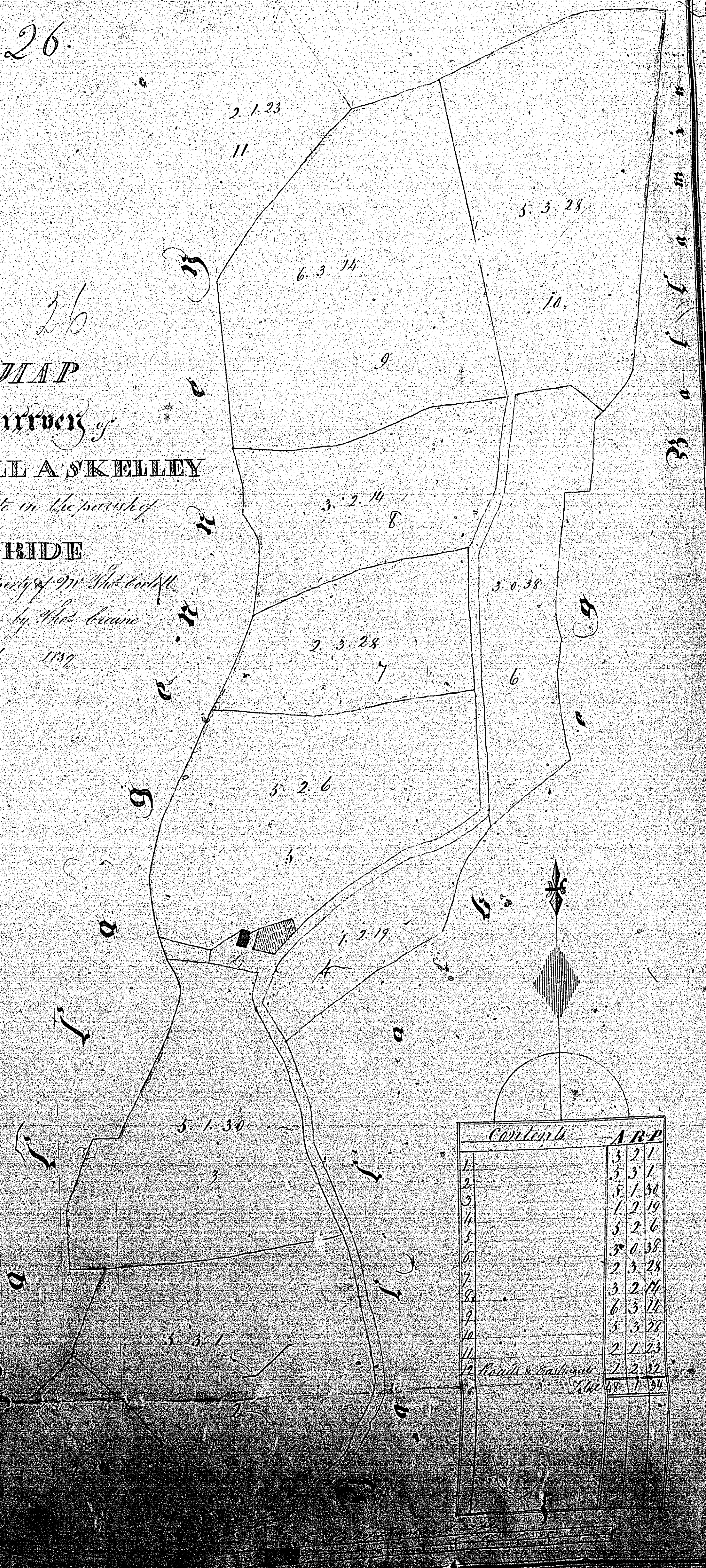
Plan of a part of Ballachrony
in the parish of Berriedale
Belonging to
Miss S. W. W. W.



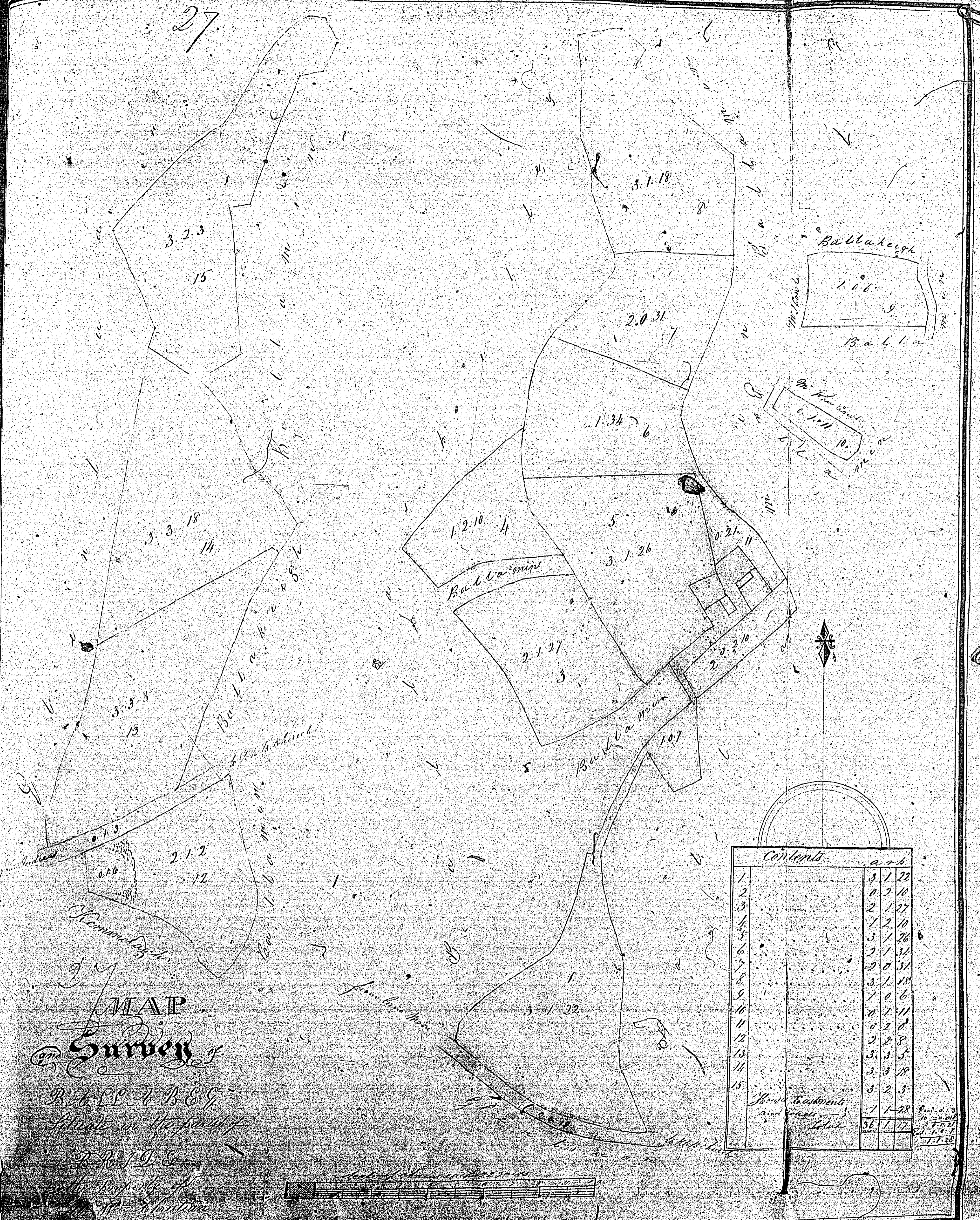
Mr. W. W. W.
Scale of 2 Chains to One Inch
W. J. Bewick Surveyor
1809

ARR

26
MAP
and Survey of
BALLASKELLY
situate in the parish of
BRIDE
the property of Mr. Whitcomb
taken by Mr. Curran
April 1839



27



MAP
Survey

of the lands of
 Ballacraig
 in the parish of
 Ballacraig
 in the county of
 Wick
 as the same are
 divided into
 lots by
 the Surveyors
 James
 and
 James
 in the year
 1788

