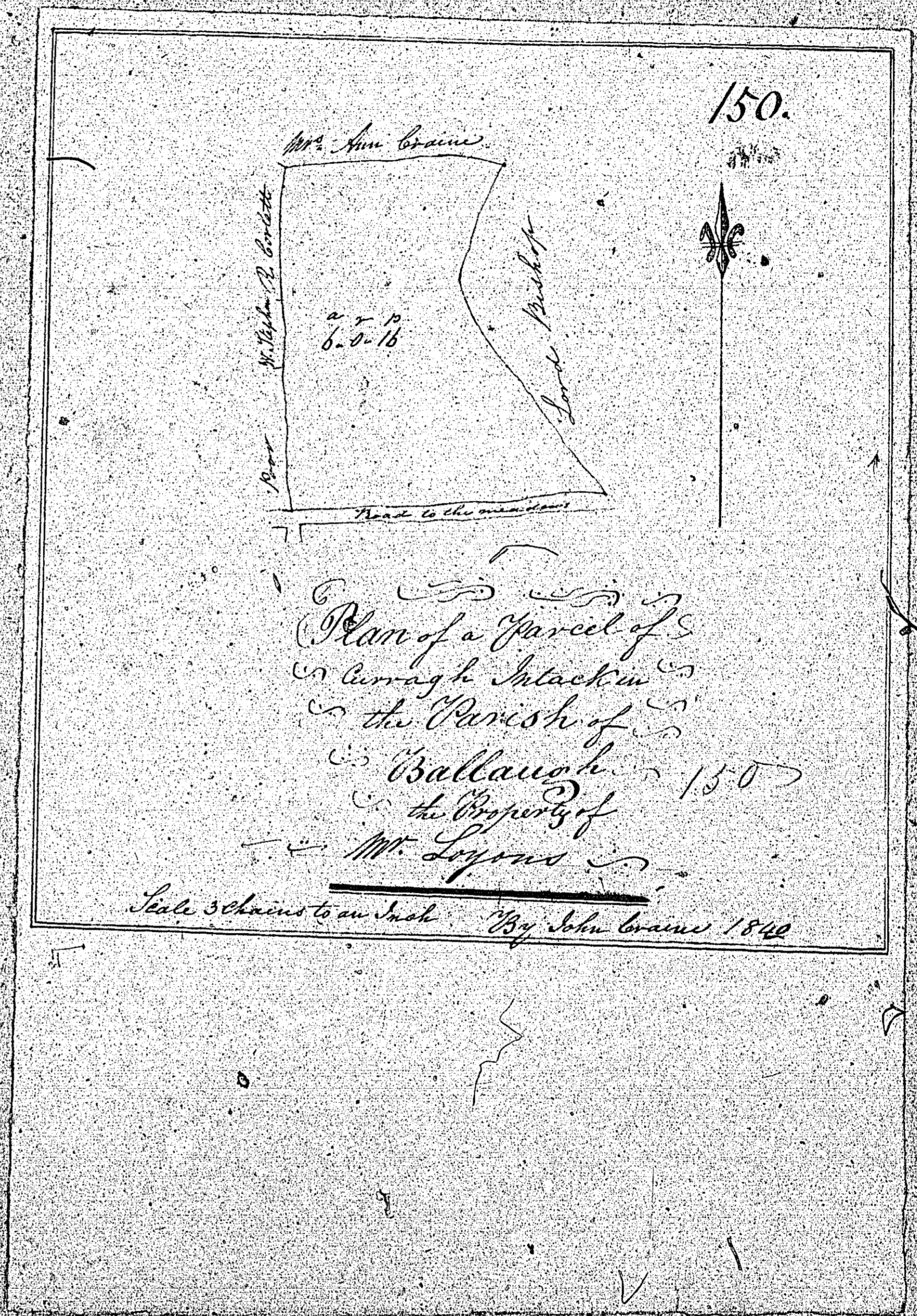


ISLE OF MAN GOVERNMENT: GENERAL REGISTRY
 TITHE PLANS: PARISH OF BALLAUGH
 Original coloured 1:30



Plan of a Parcel of
 Carragh Inackin
 the Parish of
 Ballaugh 150
 the Property of
 Mr. Lyons

Scale 3 chains to an Inch By John Coane 1842

Map 151.
and Survey

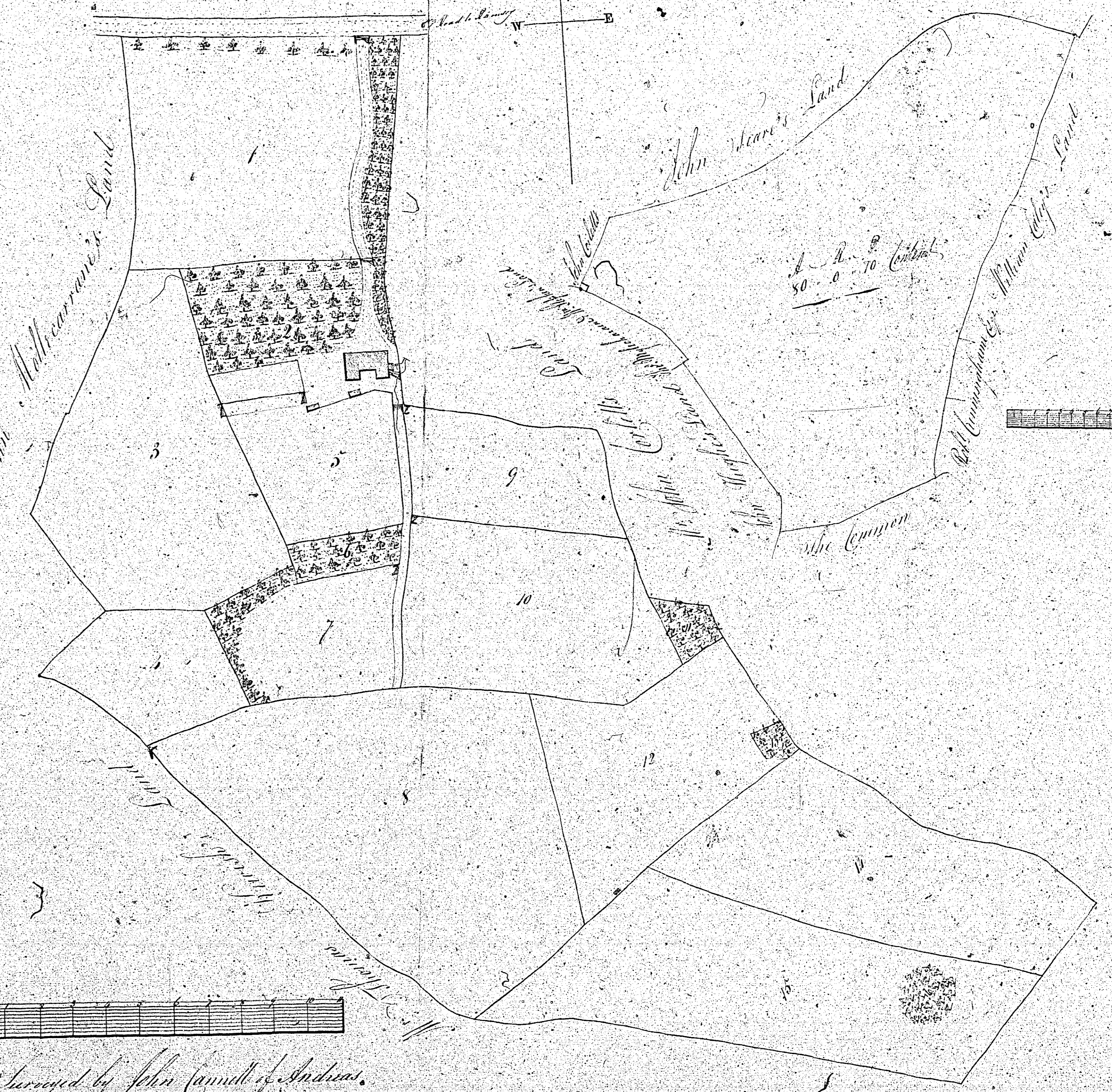
CROCK OULD AND ST. MICHAEL

in the Parish of
Ballaugh
the property of Mrs. Mackan.

	Ac.	R.	P.
1	1	1	20
2	1	2	28
3	1	2	28
4	1	2	28
5	1	3	14
6	1	2	33
7	1	2	27
8	1	8	0
9	2	0	0
10	1	1	34
11	1	1	1
12	3	2	14
13	1	1	7
14	1	3	5
15	1	3	5
16	1	1	6
17	1	1	12
18	1	3	6



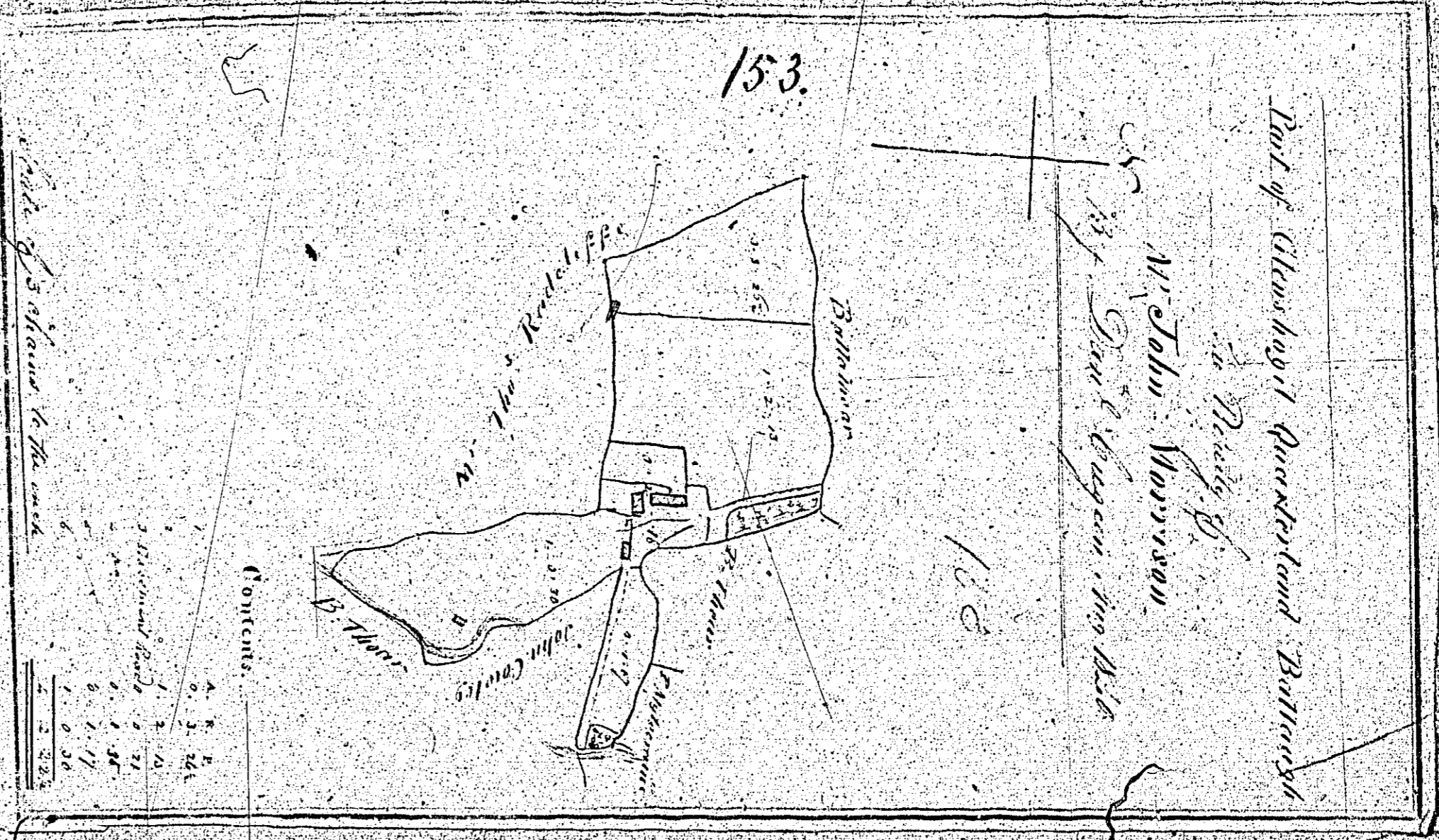


Surveyed by John Canoll of Andreas.
Sep. 1831



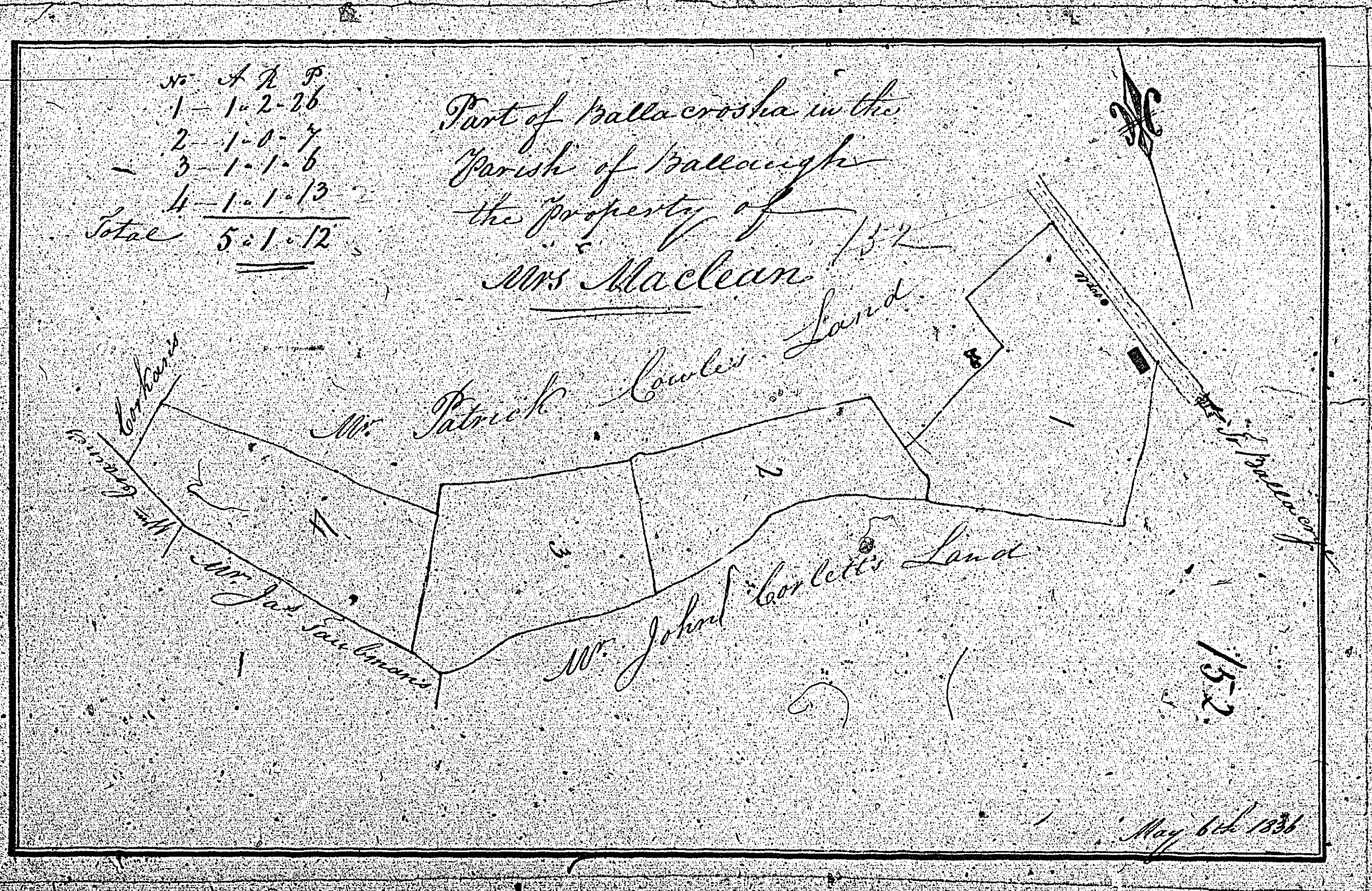
153.

Plan numbered 152 is bound
out of sequence, after 155.



No. A. R. P.
 1- 1-2-26
 2- 1-0-7
 3- 1-1-6
 4- 1-1-13
 Total 5-1-12

Part of Ballacrossa in the
 Parish of Ballacough
 the property of
 Mrs Maclean 152



May 6th 1836