

219.  
Plan  
of  
A Piece of Land  
In the Quarterland of Bullana-sauer  
In the Parish of Andhra  
Bela the Property of  
Mr. Quayle Mr. Hysack  
1810  
Surveyed by J. Percie.  
Scale of 3 Chains to an inch.

This Plan is the occupation of Mr. Hysack  
for Mr. Quayle's Agent.

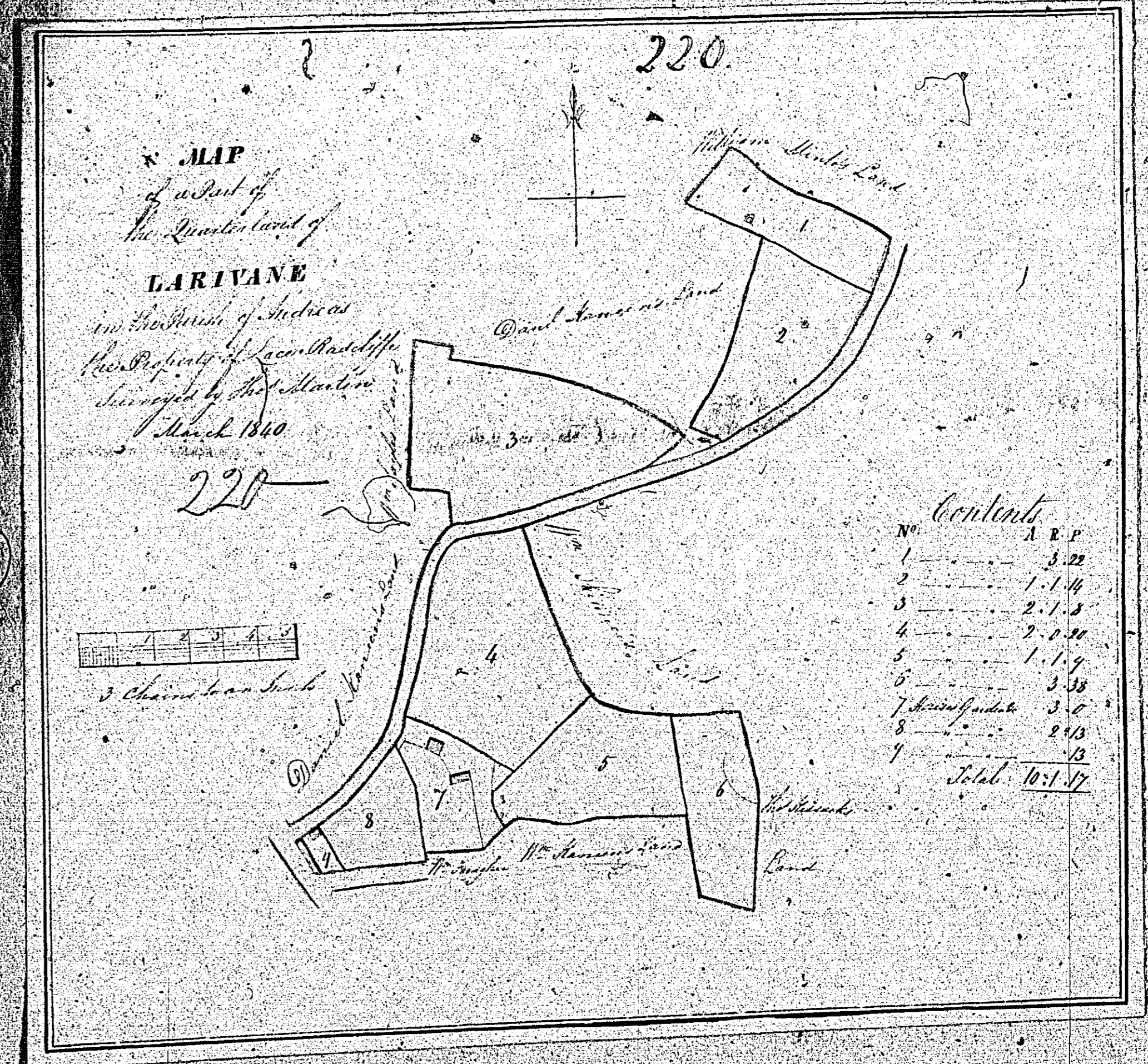
Mr. Quayle's Land

Mr. Hysack's Land

The New Road







General Pitt Rivers's Land

General Pitt Rivers's Land



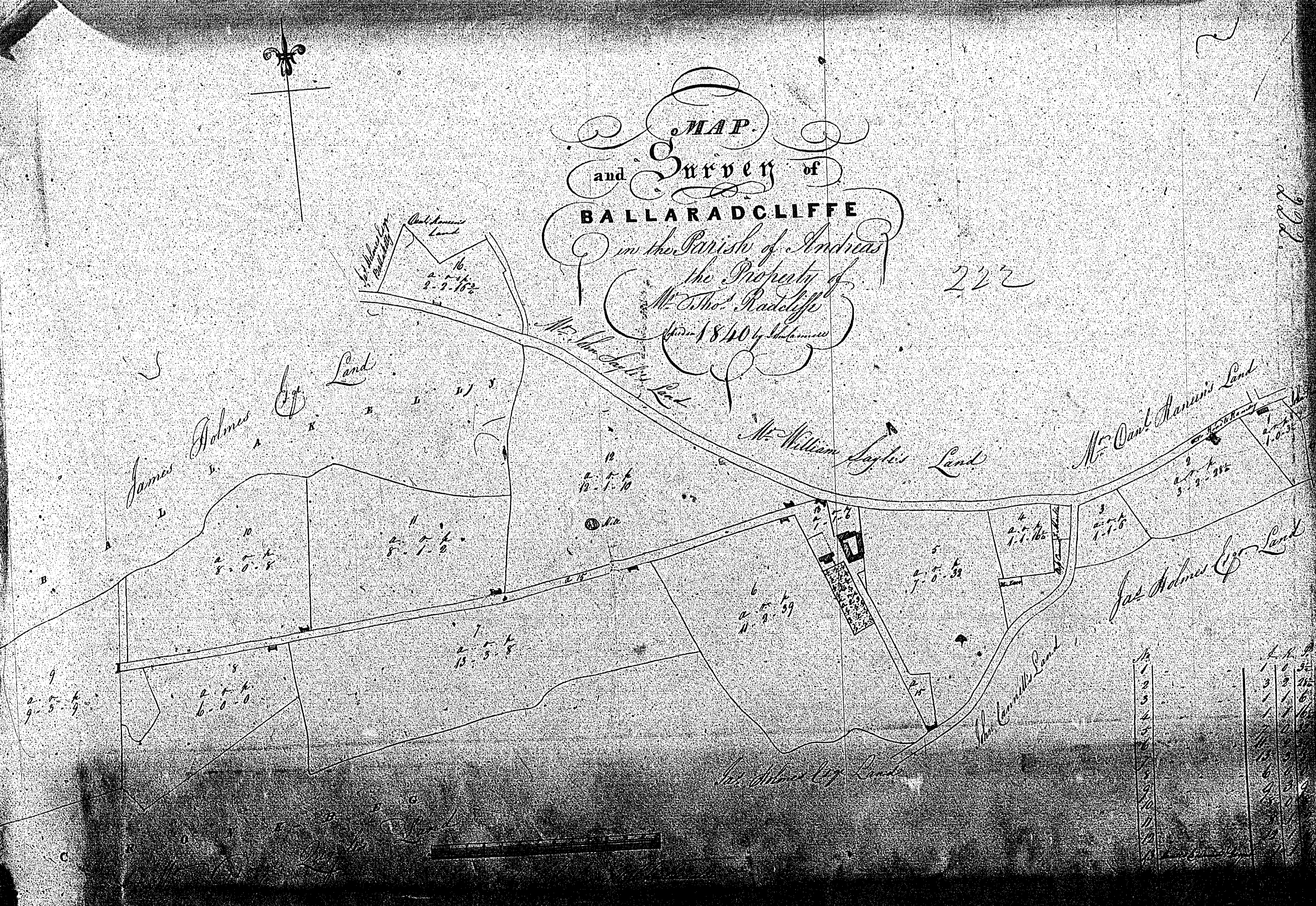




MAP  
and Survey of  
BALLARADCLIFFE  
in the Parish of Andriac  
the Property of  
Mr. John Radcliffe  
April 1840 by J. Ballaradcliffe

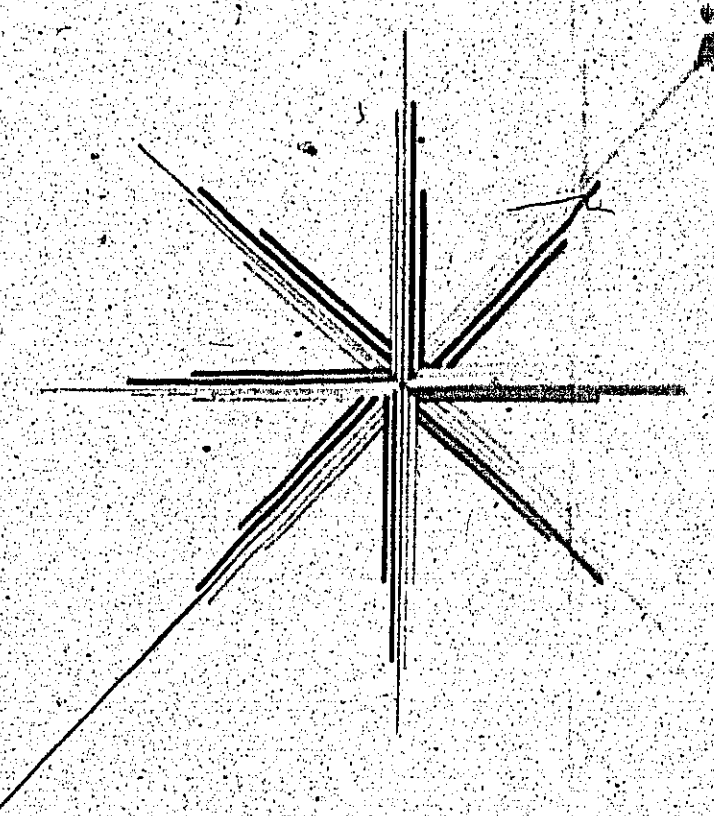
222

222





Plans & Survey  
of  
KNOCKANE  
in the Parish of  
Andreas 213  
the Property of  
Mr. C. Madcliff.



Cows (10)	
1	20
2	22
3	24
4	26
5	28
6	30
7	32
8	34
9	36
10	38
11	40
12	42
13	44
14	46
15	48
16	50
17	52
18	54
19	56
20	58
21	60
22	62
23	64
24	66
25	68
26	70
27	72
28	74
29	76
30	78

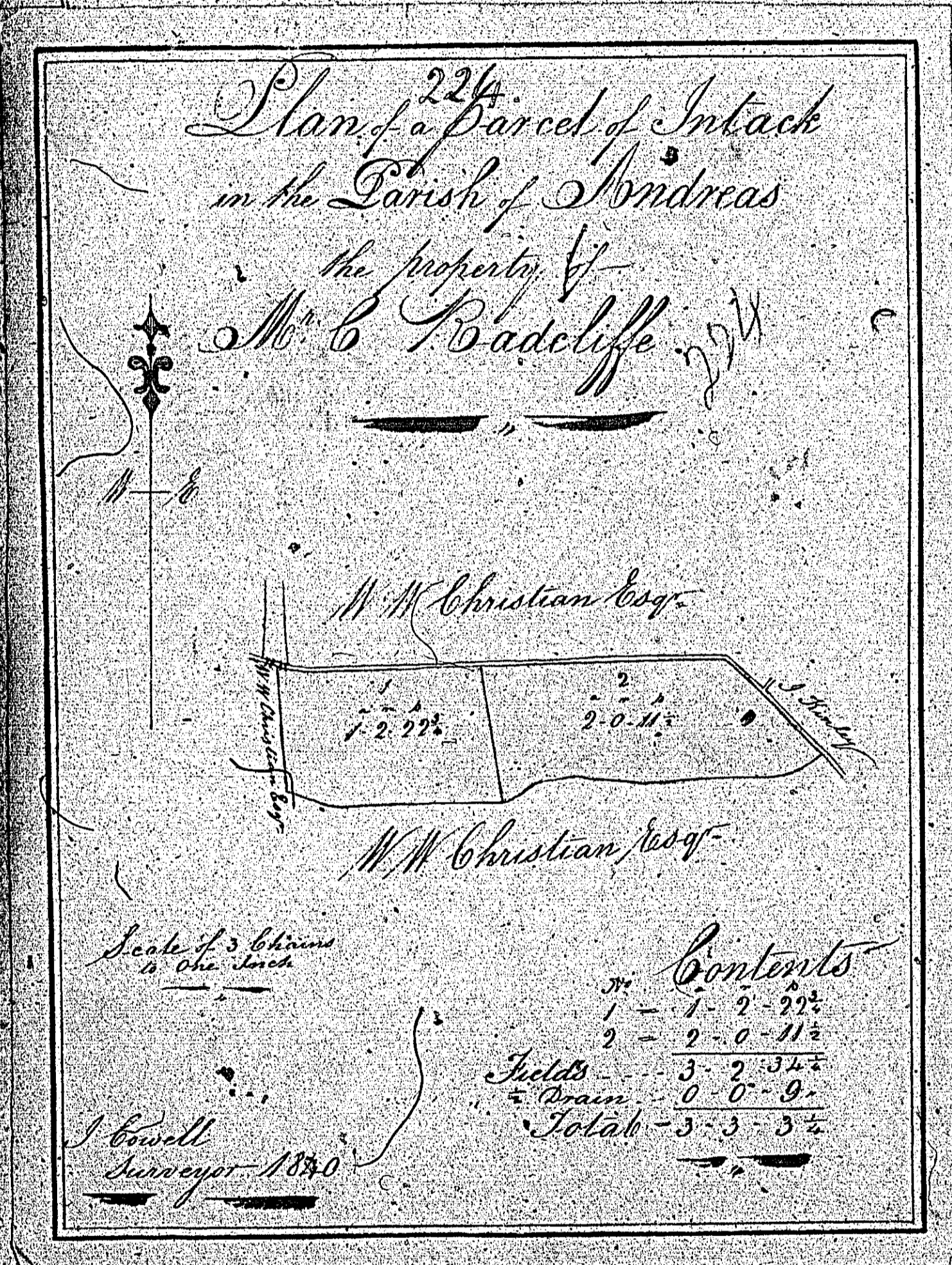
Fields  
Casements &  
High Road  
Total

Scale of 3 Chains to One Inch

Surveyed by  
J. G. Madcliff  
1840



*Andrew & John*



*Andrew & John*