



A Plan and survey of a part
of the Bullahyill in the parish
of Andrus the property of
Daniel Clutter taken April 25 1840
By John Hemmick
18





A Plan of a Survey of
a part of the Parish
in the County of

W. D. B. Esq
the property of
Mr William Broun
of the County

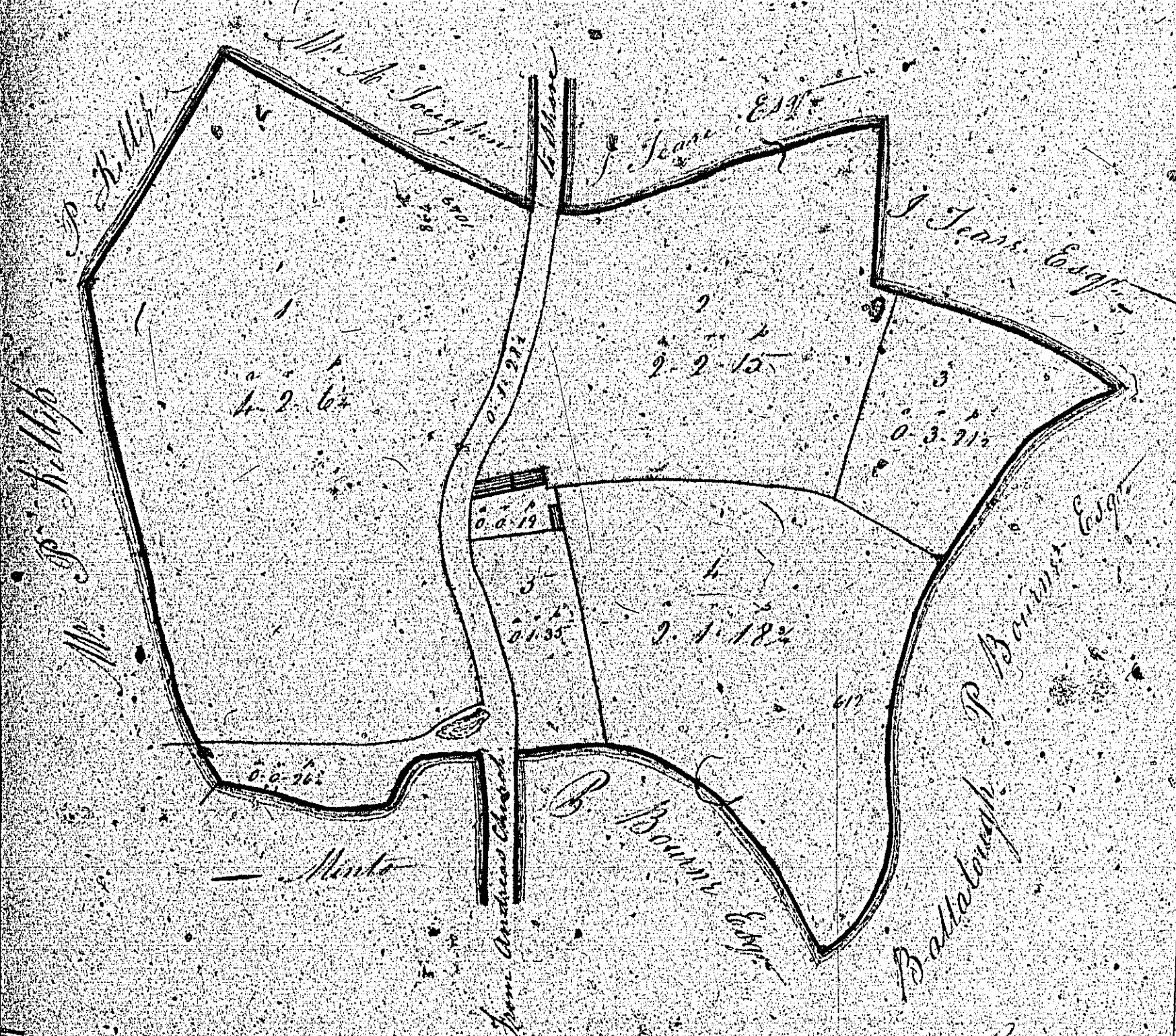

1784 Dec 5. 0. 24




19

of the County of Wick

The
 Plan of
 a part of
 Ballinastyn in
 the Parish of
 Andreas
 the Property of
 Mr. John Wain
 of Michael



Scale of 2 Chains to One Inch

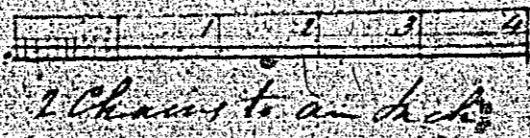



Contents

Acres	10	5	16
Roods	2	0	2
Poles	11	2	10

J. Wain Esq.
 1832

MAP
of Part of the
Parish of Andreas
in the Parish of Andreas
the Property of the Clarke
Surveyed by Mr. Martin
Nov. 1840



Scale 10 perches

ISLE OF MAN GOVERNMENT: GENERAL REGISTRY

TITHE PLANS: PARISH OF ANDREAS

Original monotone

1:30

22 22

*Map of the Parish of Andreas
in the Island of Ballacottin
taken in the year of
1840
the property of
Mr. John Griston
by the Ordnance
Survey 1840*

2. 2. 25
3. 0. 14
1. 2. 8
2. 2. 27
2. 2. 20
2. 0. 8
2. 0. 32

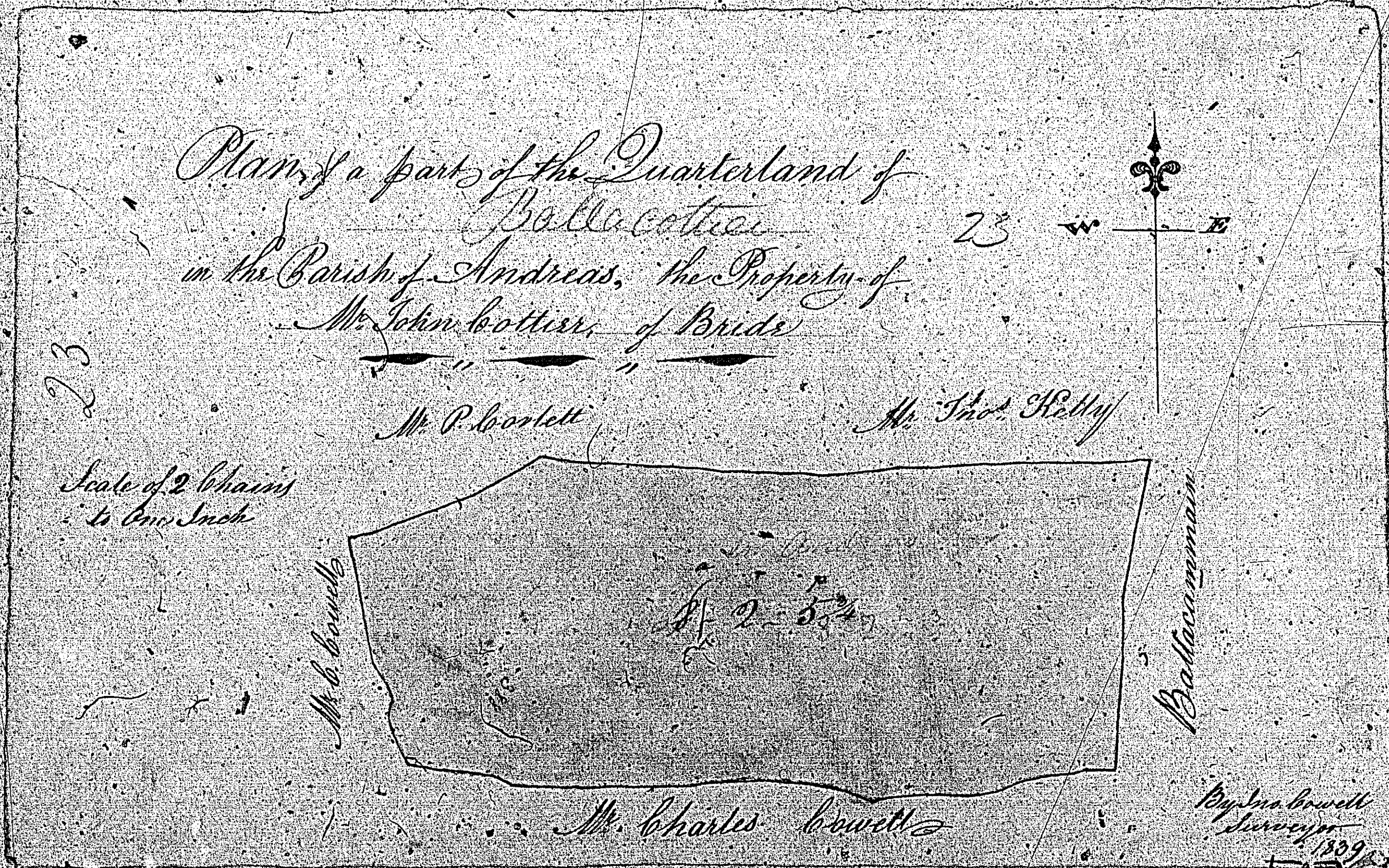
Total 10. 0. 0

ISLE OF MAN GOVERNMENT: GENERAL REGISTRY

TITHE PLANS: PARISH OF ANDREAS

Original monotone, faint

1:30



ISLE OF MAN GOVERNMENT: GENERAL REGISTRY
 TITHE PLANS: PARISH OF ANDREAS
 Original coloured (decorative) 1:30