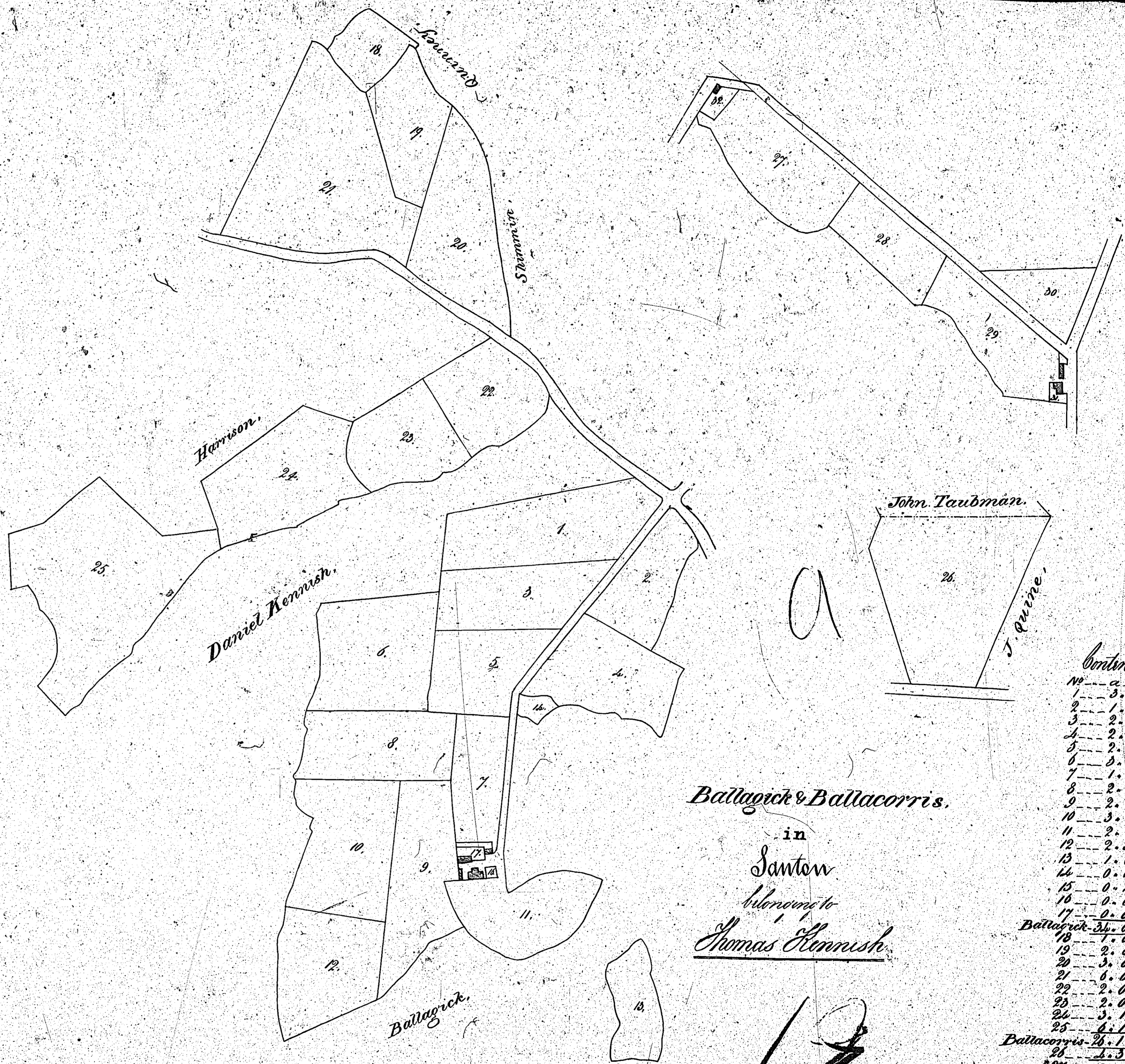


18

ISLE OF MAN GOVERNMENT: GENERAL REGISTRY
ASYLUM PLANS: PARISH OF SANTON

Original monotone

1:23



Ballagrick & Ballacorris.
in
Santon
belonging to
Thomas Hennish

Contents

No.	Ac.	R.	P.
1	3.	2.	28.
2	1.	3.	20.
3	2.	2.	4.
4	2.	2.	20.
5	2.	0.	20.
6	3.	1.	30.
7	1.	2.	30.
8	2.	2.	30.
9	2.	3.	28.
10	3.	0.	25.
11	2.	1.	24.
12	2.	3.	5.
13	1.	0.	34.
14	0.	0.	28.
15	0.	2.	12.
16	0.	0.	6.
17	0.	0.	30.
<i>Ballagrick</i>	<i>34.</i>	<i>0.</i>	<i>10.</i>
18	1.	0.	0.
19	2.	0.	24.
20	3.	0.	0.
21	6.	0.	32.
22	2.	0.	34.
23	2.	0.	30.
24	3.	1.	25.
25	6.	1.	0.
<i>Ballacorris</i>	<i>20.</i>	<i>1.</i>	<i>25.</i>
26	4.	3.	36.
27	2.	3.	37.
28	1.	0.	35.
29	2.	0.	22.
30	1.	0.	10.
31	0.	0.	27.
32	0.	0.	28.
<i>Clanna</i>	<i>7.</i>	<i>2.</i>	<i>35.</i>
<i>Total</i>	<i>72.</i>	<i>3.</i>	<i>55.</i>

Scale 3 Chains to an Inch.

*Copied from Tithe Plan 55 by
James Woods Surveyor 1860.*

19

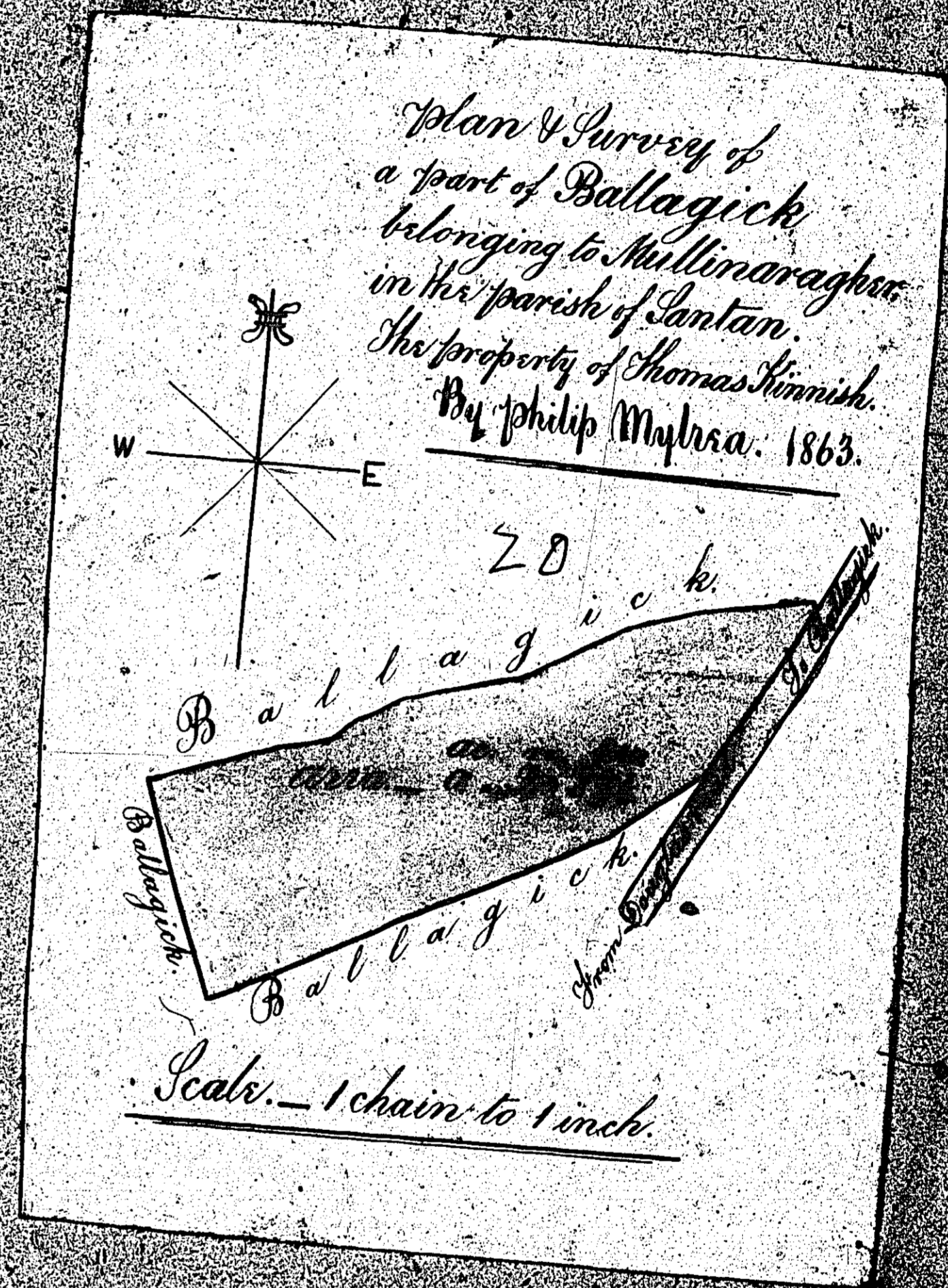
ISLE OF MAN GOVERNMENT: GENERAL REGISTRY

ASYLUM PLANS: PARISH OF SANTON

Originals coloured

1:23

51




ISLE OF MAN GOVERNMENT: GENERAL REGISTRY

ASYLUM PLANS: PARISH OF SANTON

Original coloured

1:23

51



ISLE OF MAN GOVERNMENT: GENERAL REGISTRY

ASYLUM PLANS: PARISH OF SANTON

Original coloured (decorative)

1:23

PLAN AND SURVEY OF
PART OF "BALLAKISSACK"
in the Parish of St. Anne's, Isle of Man.
The property of John Hennish.
By Philip Mylrea. 1862.

