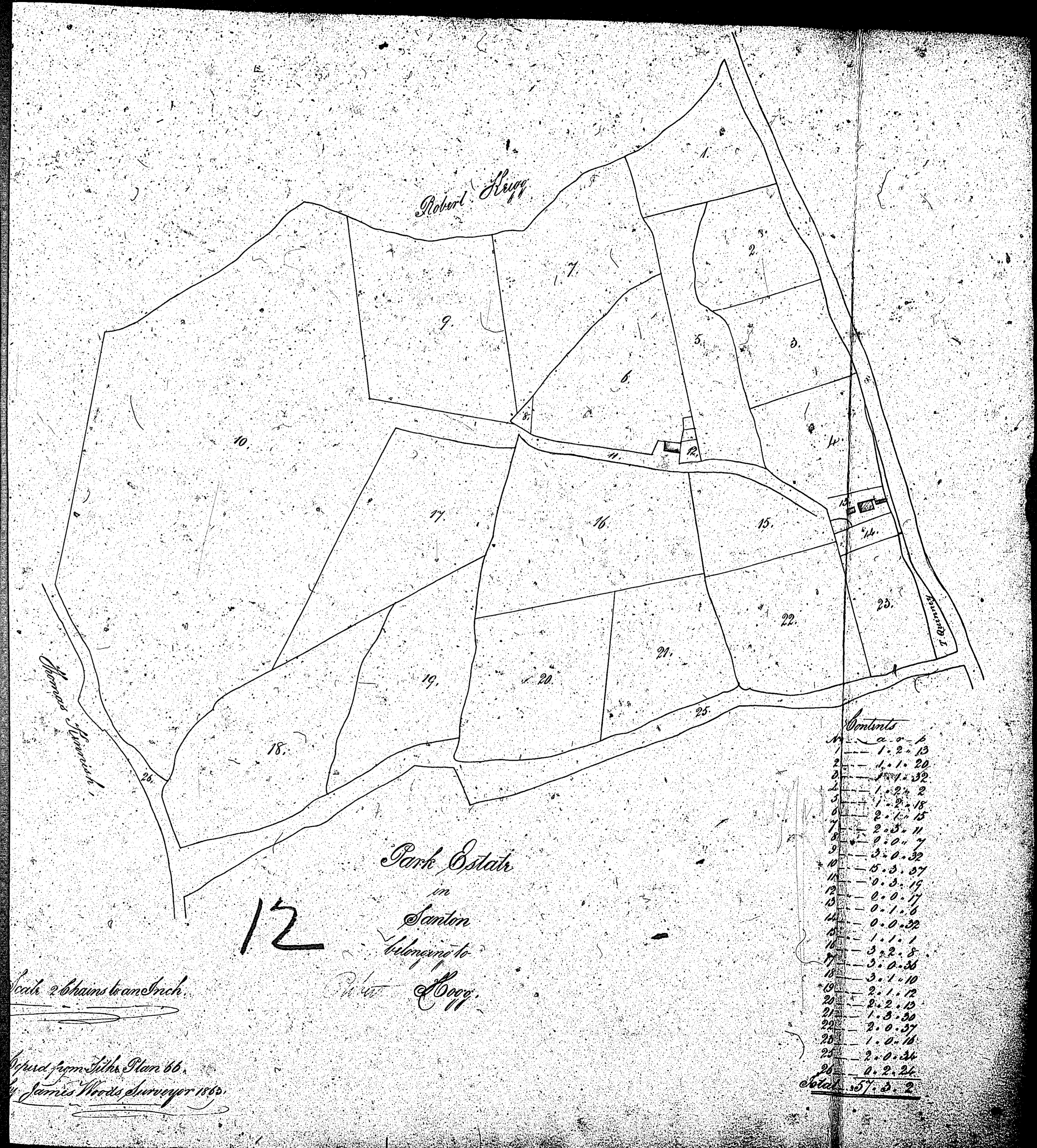


ISLE OF MAN GOVERNMENT: GENERAL REGISTRY

ASYLUM PLANS: PARISH OF SANTON

Original monotone

1:23




ISLE OF MAN GOVERNMENT: GENERAL REGISTRY

ASYLUM PLANS: PARISH OF SANTON

Originals coloured

1:23


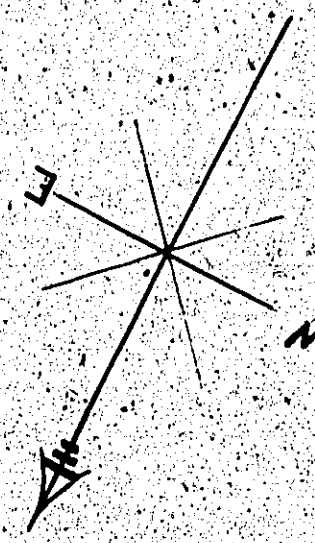
Plan and Survey of a Cottage and Garden
part of the estate of Holwick in the parish of Santon
The property of William Luce



Area of Cottage and Garden $24\frac{1}{2}$ perches
of half road $9\frac{1}{2}$

Scale, one chain to 2 inches.

Plan and Survey of a Cottage
Garden and Garden part of the
Estate of Holwick in the parish of Santon
The property of William Luce



Contents
Acre 0.1.1.54
Roods 0.0.0.44
Perches 0.0.0.95
0.1.38

Acre 0.1.1.54
Roods 0.0.0.44
Perches 0.0.0.95

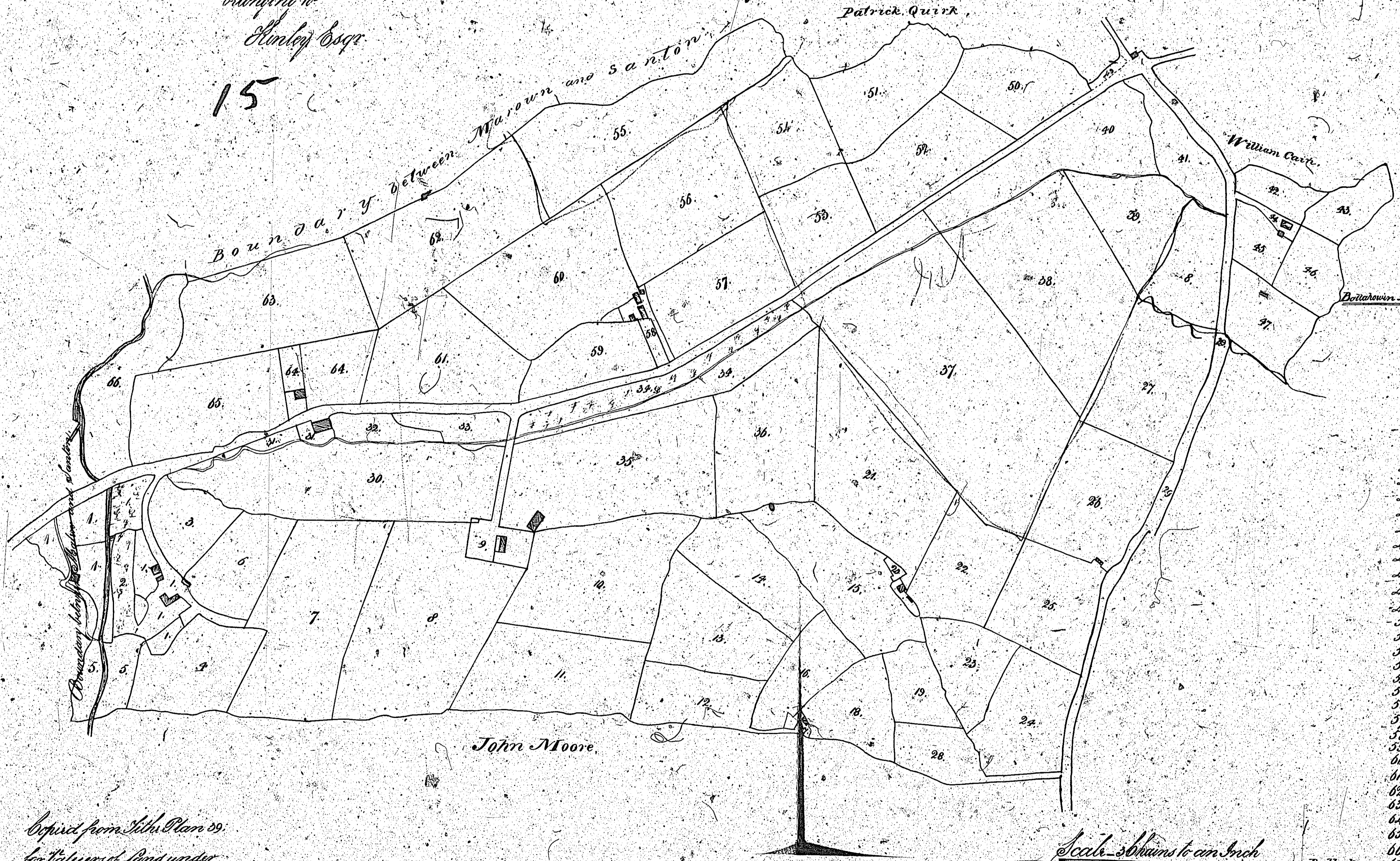
BALLAHOWIN & BALLADHOO

in

Santon

belonging to
Henry Esqr.

15



CONTENTS

NR	A. R. P.
1	3.3.8
2	0.1.25
3	1.1.3
4	2.3.10
5	1.0.28
6	1.3.8
7	4.3.31
8	6.0.25
9	0.3.10
10	4.1.2
11	3.1.28
12	1.3.3
13	2.3.20
14	2.1.7
15	2.3.35
16	1.3.0
17	0.0.32
18	1.2.12
19	1.0.23
20	0.1.20
21	2.2.27
22	2.0.34
23	1.2.8
24	2.2.2
25	2.1.26
26	3.1.0
27	3.0.35
28	1.1.8
29	0.2.20 - 67.2.10
30	5.12.3
31	0.2.10
32	0.2.10
33	0.3.0
34	2.3.16
35	5.2.27
36	3.2.31
37	11.3.25
38	7.0.0
39	2.0.18
40	1.3.20
41	1.1.15
42	0.3.7
43	1.0.5
44	0.1.1
45	0.3.30
46	1.0.20
47	1.2.8
48	1.1.21
49	0.0.16
50	2.1.2
51	2.3.24
52	2.2.20
53	2.0.12
54	2.2.16
55	4.2.26
56	3.3.25
57	2.3.15
58	2.1.25
59	1.2.32
60	4.1.22
61	3.2.7
62	4.1.20
63	4.0.33
64	1.2.10
65	3.0.6
66	2.1.0
Balladnoo	67.1.1 - 101.5.16
Total	49.1.26

Copied from Title Plans 29
for Valuers of Land under
the Donatio Taylor act
by Sir Woods Surveyor 1860.

ISLE OF MAN GOVERNMENT: GENERAL REGISTRY

ASYLUM PLANS: PARISH OF SANTON

Original monotone

1:23


18

ISLE OF MAN GOVERNMENT: GENERAL REGISTRY
ASYLUM PLANS: PARISH OF SANTON

Original monotone

1:23

Charles C. Carter

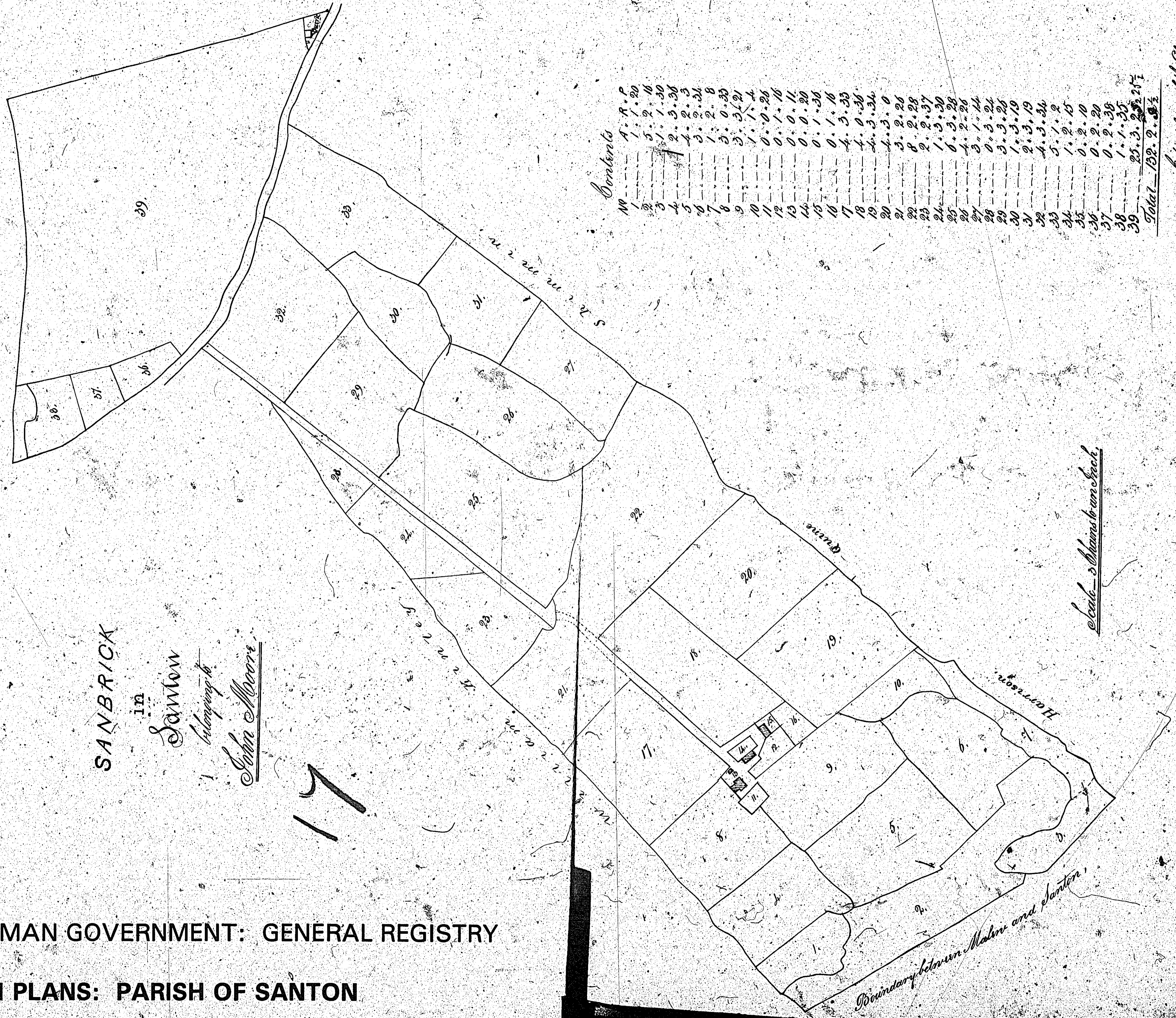


ISLE OF MAN GOVERNMENT: GENERAL REGISTRY

ASYLUM PLANS: PARISH OF SANTON

Original monotone

1:23



SANBRICK
in
Santon
belonging to
John Moore

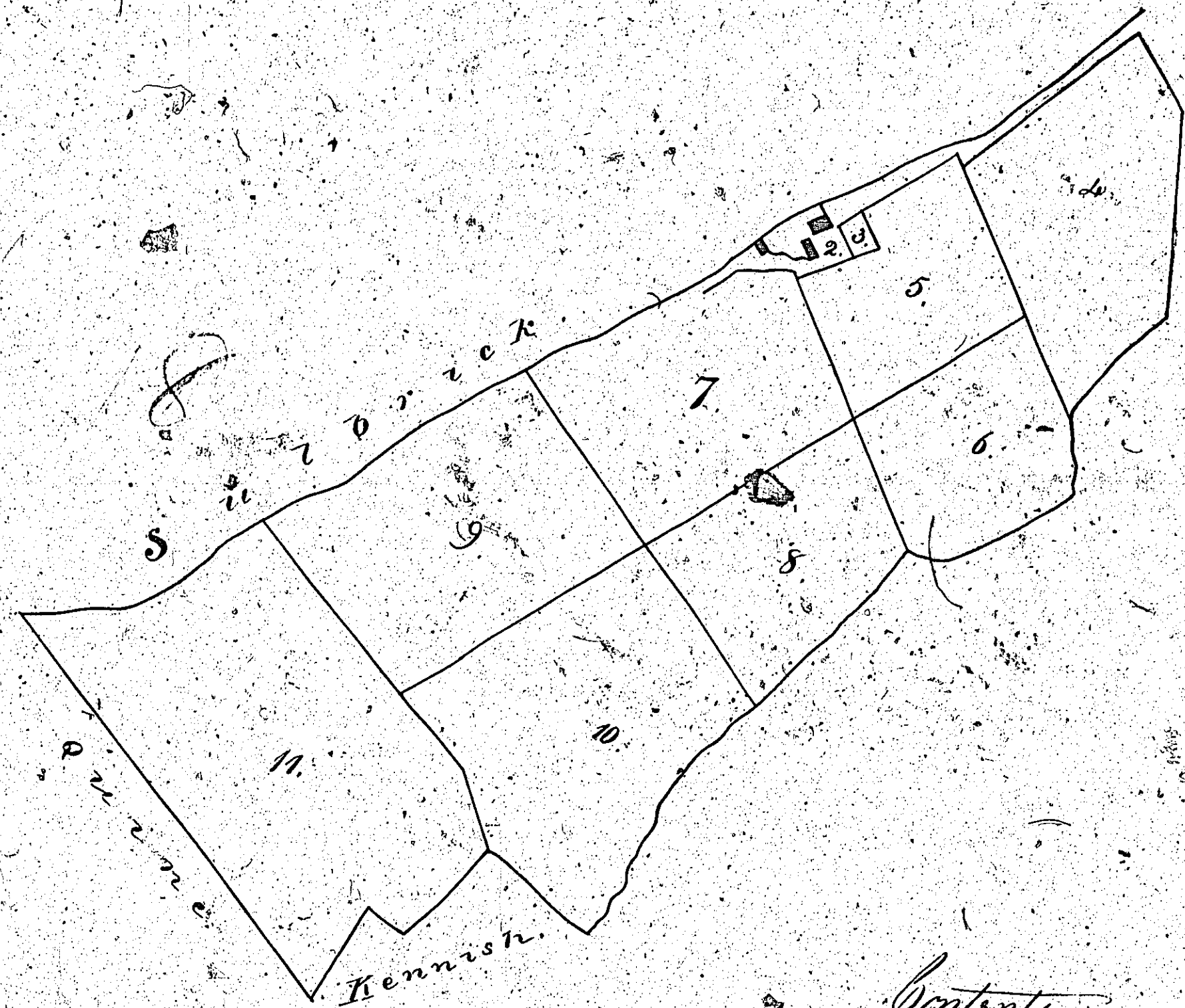
17

Copyed from Sixth Plan 56 by
James Woods Surveyor 1865

ISLE OF MAN GOVERNMENT: GENERAL REGISTRY
 ASYLUM PLANS: PARISH OF SANTON

Original monotone

1:23



Ballacherry
 in
Santon
 belonging to
Thomas Shummin

Scale: 5 chains to an Inch

Contents

<i>1</i>	<i>0. 2. 11</i>
<i>2</i>	<i>0. 0. 10</i>
<i>3</i>	<i>2. 3. 20</i>
<i>4</i>	<i>1. 3. 5</i>
<i>5</i>	<i>1. 3. 25</i>
<i>6</i>	<i>2. 3. 30</i>
<i>7</i>	<i>2. 0. 30</i>
<i>8</i>	<i>3. 2. 25</i>
<i>9</i>	<i>3. 2. 22</i>
<i>10</i>	<i>3. 3. 30</i>
<i>11</i>	<i>2. 5. 31</i>
<i>Total</i>	<i>25. 1. 31</i>

*Copied from Title Plan 69 by
 James Woods Surveyor 1880*

*Copied from Title Plan 55 by
 James Woods Surveyor 1880*