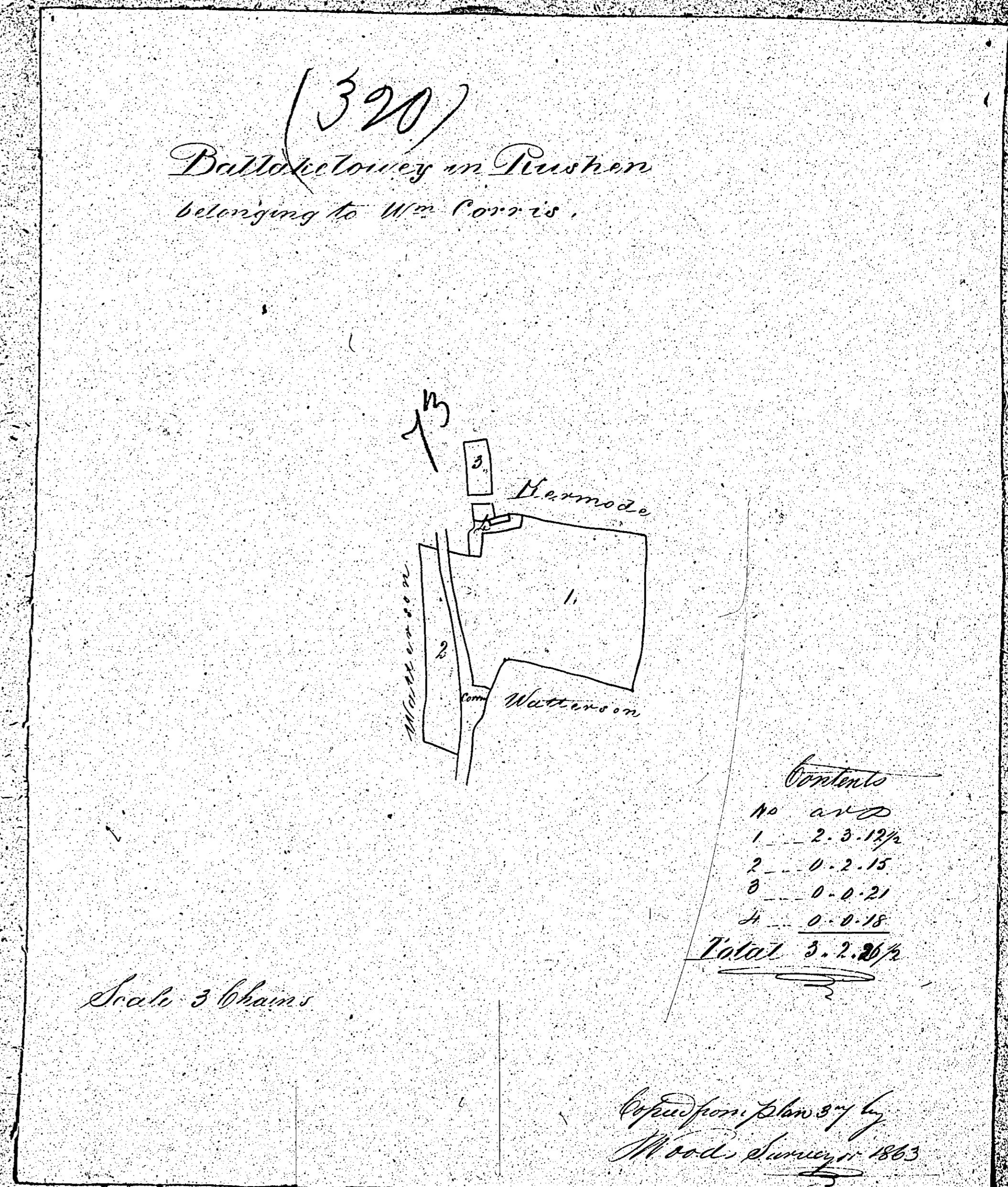


ISLE OF MAN GOVERNMENT: GENERAL REGISTRY

ASYLUM PLANS: PARISH OF RUSHEN

Original monotone

1:23



ISLE OF MAN GOVERNMENT: GENERAL REGISTRY

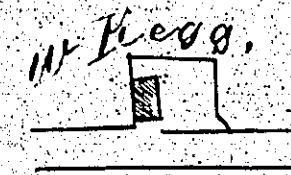
ASYLUM PLANS: PARISH OF RUSHEN

Originals monotone

1:23

303
Ballakilloney in Rushen
Belonging to The Marquis

79




Contract 0.0.10 1/2

Scale 2 chains to an Inch

Alfred's Survey in 1803

304
Ballakilloney in Rushen
Belonging to B. Corrin

87



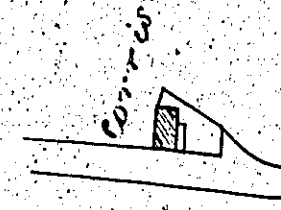
Contract 0.0.10 1/2

Scale 2 chains to an Inch

Alfred's Survey in 1803

324
Ballakilloney in Rushen
Belonging to John Corrin

80



Contract 0.0.10 1/2

Scale 2 chains to an Inch

Alfred's Survey


Originals in
Alfred's Survey 1803

ISLE OF MAN GOVERNMENT: GENERAL REGISTRY

ASYLUM PLANS: PARISH OF RUSHEN

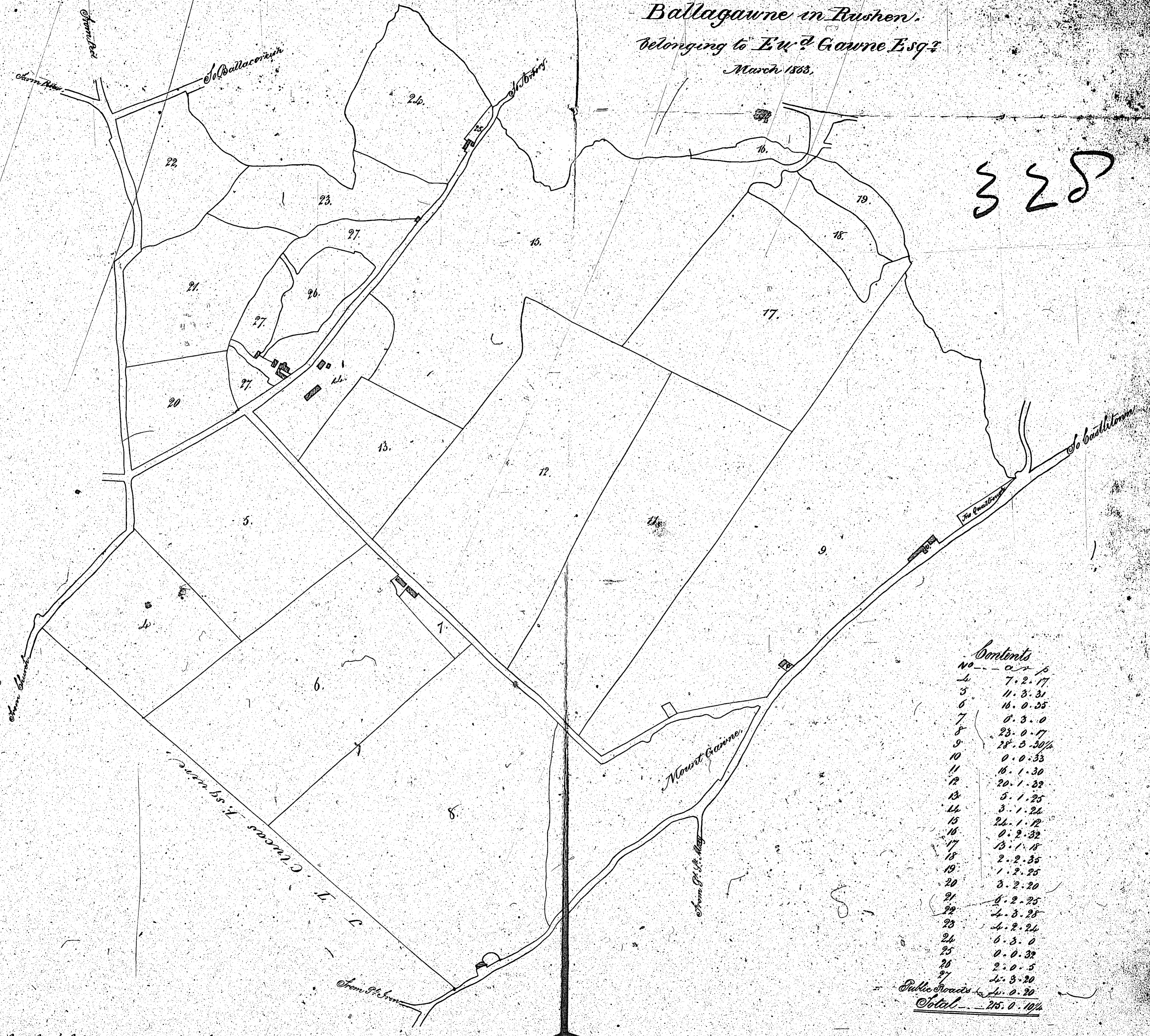
Original monotone

1:23



*Ballagawne in Rushen,
 belonging to E. J. Gawne Esq.
 March 1803.*

328



Contents

No.	Ac.	R.	P.
1	7	2	17
2	11	3	31
3	16	0	55
4	0	3	0
5	23	0	17
6	28	3	50 1/4
7	0	0	33
8	16	1	30
9	20	1	32
10	5	1	25
11	3	1	26
12	26	1	12
13	0	2	32
14	13	1	18
15	2	2	35
16	1	2	25
17	3	2	20
18	6	2	25
19	4	3	28
20	4	2	24
21	6	3	0
22	0	0	32
23	2	0	5
24	4	5	20
25	4	0	20
26	215	0	10 1/4

Public Roads 4. 0. 20
Total 215. 0. 10 1/4

Scale 3 Chains to an Inch

ISLE OF MAN GOVERNMENT: GENERAL REGISTRY
 ASYLUM PLANS: PARISH OF RUSHEN
 Original monotone | 1:23

*Copied from Atlas Plan 70. by
 James Woods Surveyor 1862*

